
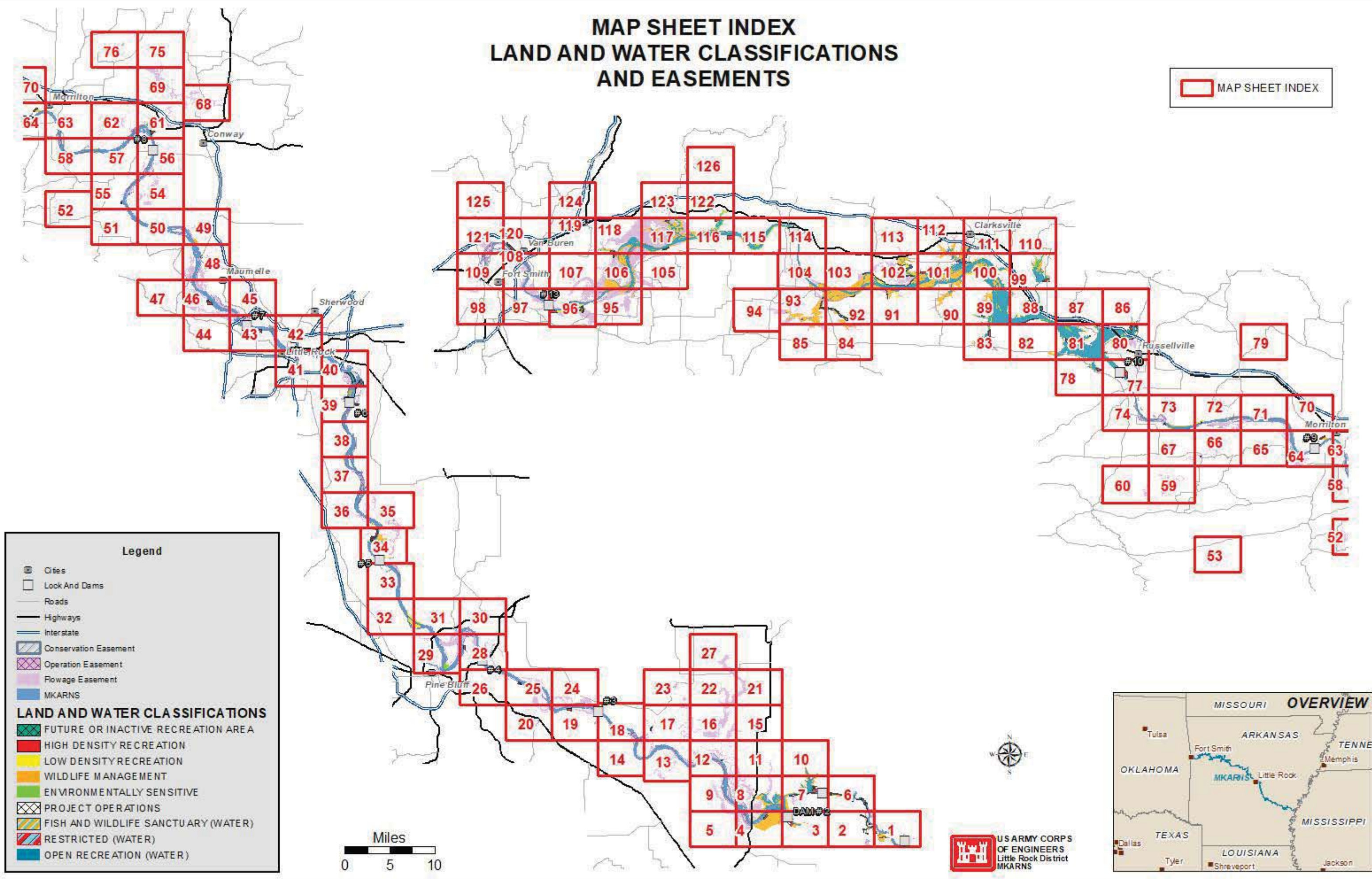











Appendix D Land Classification and Easement Maps

MAP SHEET INDEX LAND AND WATER CLASSIFICATIONS AND EASEMENTS










 MAP SHEET INDEX



Legend

-  Cities
-  Lock And Dams
-  Roads
-  Highways
-  Interstate
-  Conservation Easement
-  Operation Easement
-  Flowage Easement
-  MKARNS

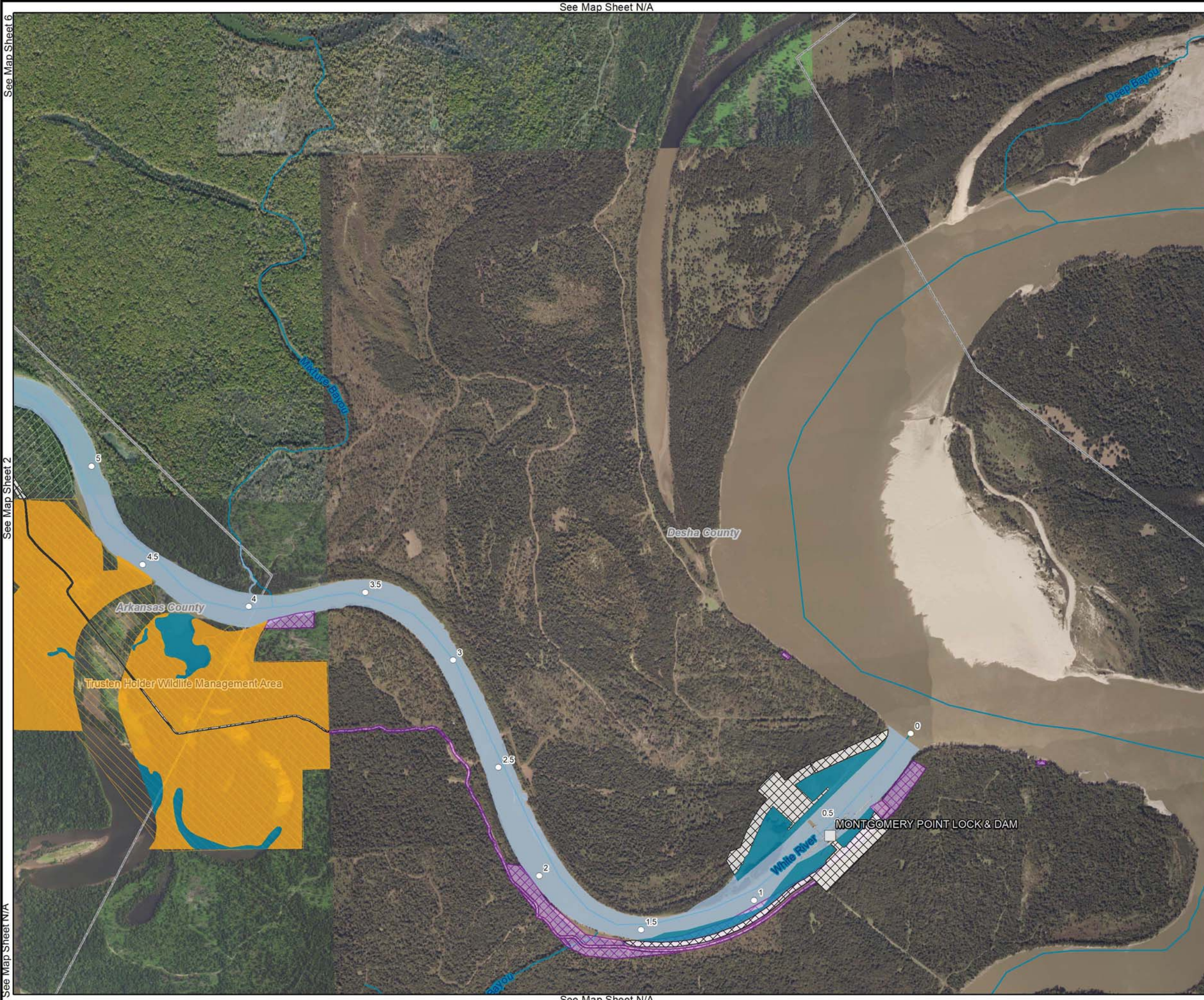
LAND AND WATER CLASSIFICATIONS

-  FUTURE OR INACTIVE RECREATION AREA
-  HIGH DENSITY RECREATION
-  LOW DENSITY RECREATION
-  WILDLIFE MANAGEMENT
-  ENVIRONMENTALLY SENSITIVE
-  PROJECT OPERATIONS
-  FISH AND WILDLIFE SANCTUARY (WATER)
-  RESTRICTED (WATER)
-  OPEN RECREATION (WATER)




 US ARMY CORPS OF ENGINEERS
Little Rock District
MKARNS





See Map Sheet 6

See Map Sheet 2

See Map Sheet N/A

See Map Sheet N/A

See Map Sheet N/A

See Map Sheet N/A

See Map Sheet N/A

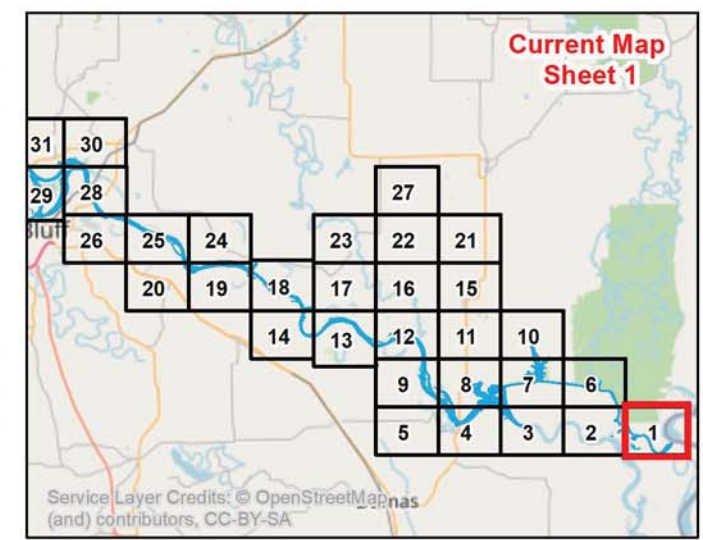
See Map Sheet N/A

LAND AND WATER CLASSIFICATIONS AND EASEMENTS

OPERATION EASEMENT
LAND AND WATER CLASSIFICATIONS
 WILDLIFE MANAGEMENT
 PROJECT OPERATIONS
 OPEN RECREATION (WATER)


Legend

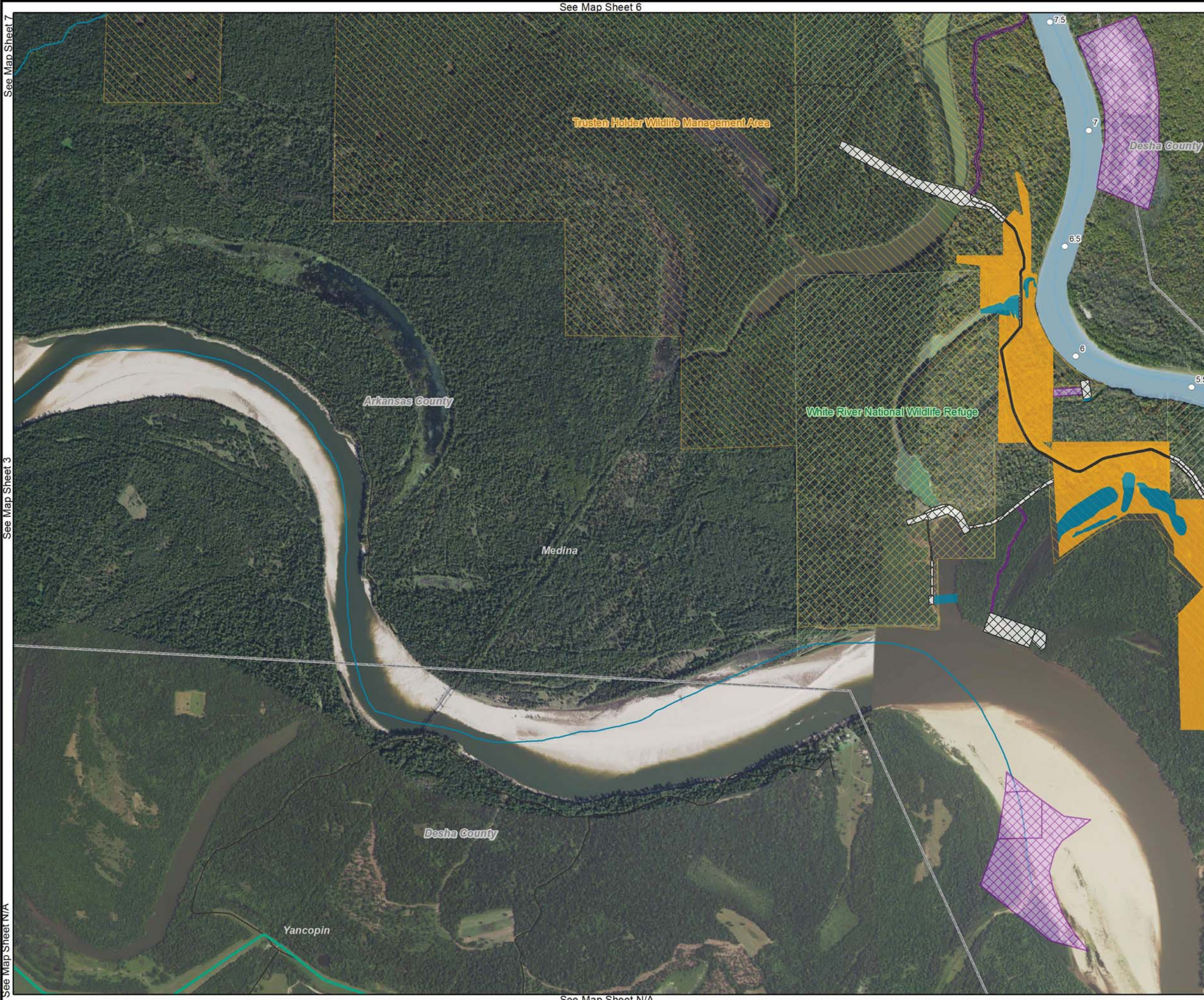
- Navigation Mile
- Lock And Dams
- Streams/Rivers
- Roads
- National Wildlife Refuge
- Wildlife Management Area
- Counties
- MKARNS



Service Layer Credits: © OpenStreetMapnas (and) contributors, CC-BY-SA

MASTER PLAN MKARNS





LAND AND WATER CLASSIFICATIONS AND EASEMENTS

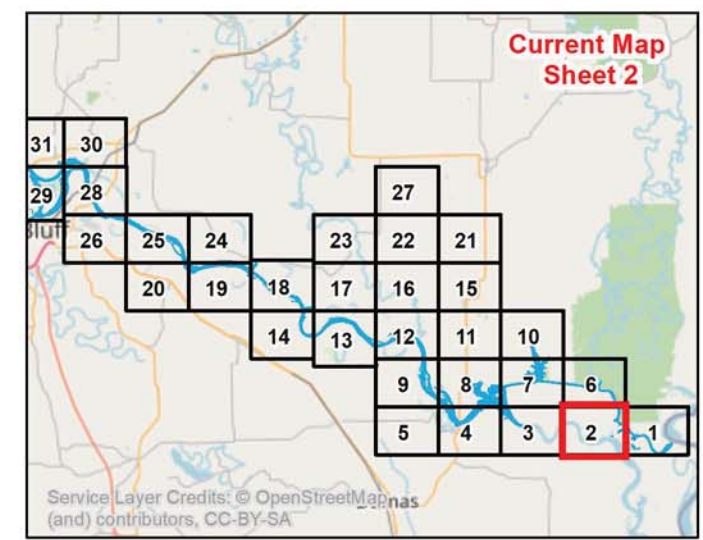
OPERATION EASEMENT

LAND AND WATER CLASSIFICATIONS

- WILDLIFE MANAGEMENT
- PROJECT OPERATIONS
- OPEN RECREATION (WATER)


Legend

- Navigation Mile
- Levee
- Streams/Rivers
- Roads
- National Wildlife Refuge
- Wildlife Management Area
- Counties
- MKARNS



Service Layer Credits: © OpenStreetMapnas (and) contributors, CC-BY-SA

MASTER PLAN MKARNS



See Map Sheet N/A

See Map Sheet N/A

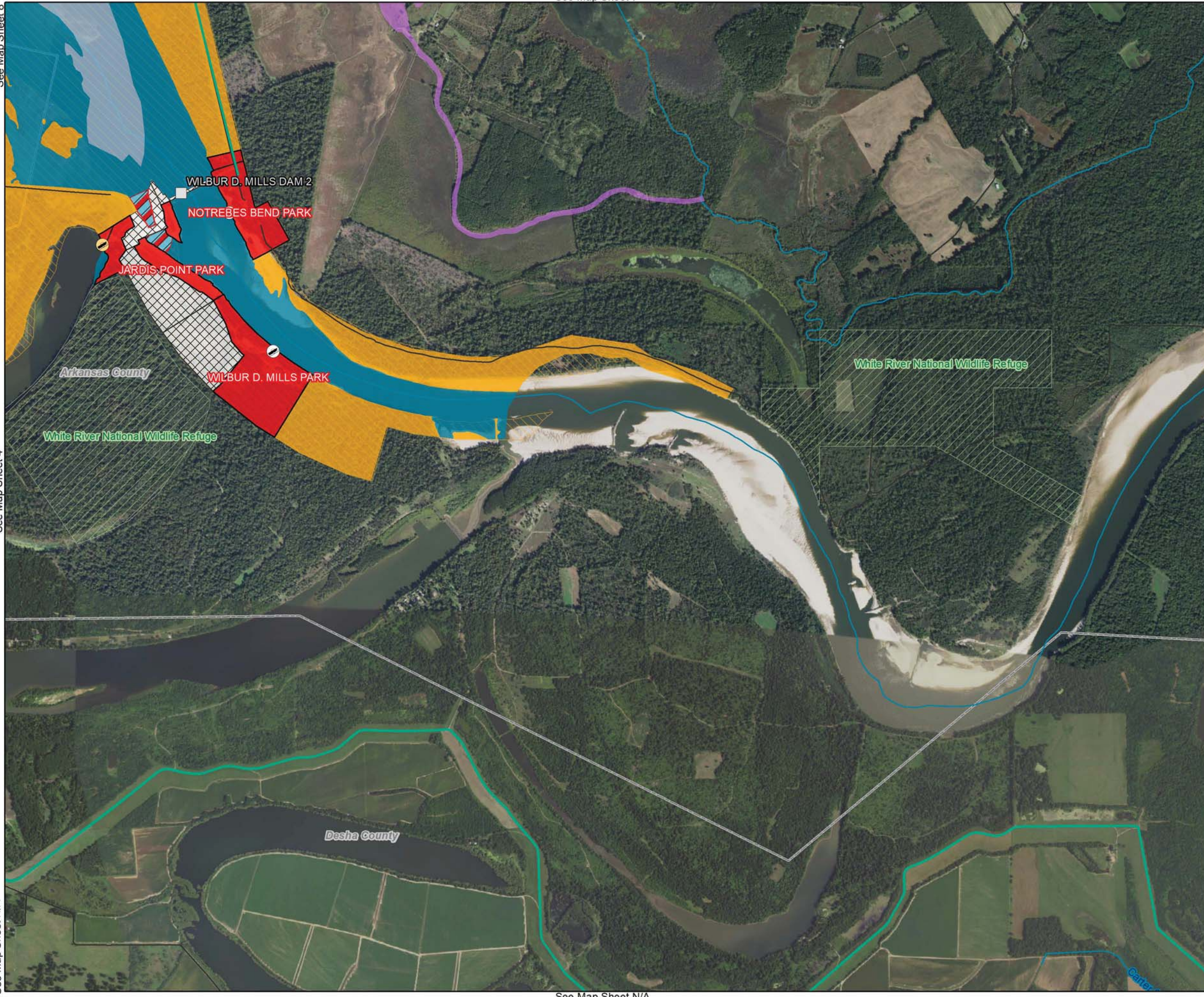
See Map Sheet N/A

See Map Sheet 7

See Map Sheet 8

See Map Sheet 4

See Map Sheet N/A



See Map Sheet N/A

See Map Sheet 6

See Map Sheet 2

See Map Sheet N/A

LAND AND WATER CLASSIFICATIONS AND EASEMENTS

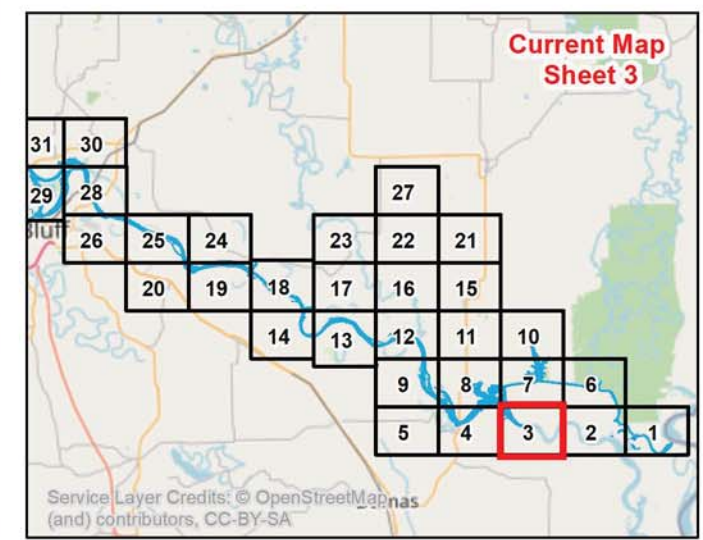
FLOWAGE EASEMENT

LAND AND WATER CLASSIFICATIONS


- HIGH DENSITY RECREATION
- WILDLIFE MANAGEMENT
- PROJECT OPERATIONS
- RESTRICTED (WATER)
- OPEN RECREATION (WATER)

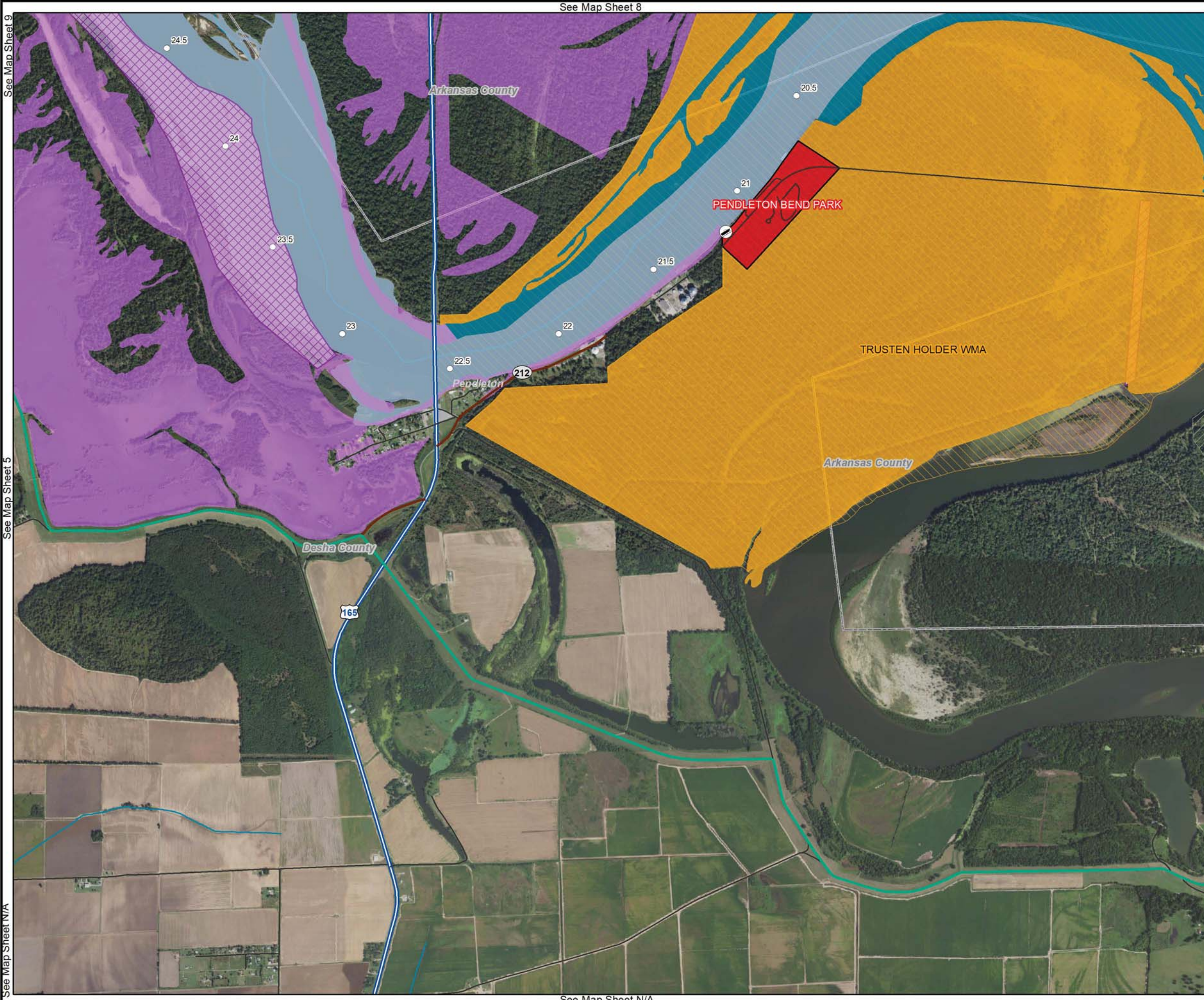
Legend

- Lock And Dams
- Corps Operated Boat Ramp
- AGFC Operated Boat Ramp
- Levee
- Streams/Rivers
- Roads
- National Wildlife Refuge
- Wildlife Management Area
- Counties
- MKARNS



MASTER PLAN MKARNS



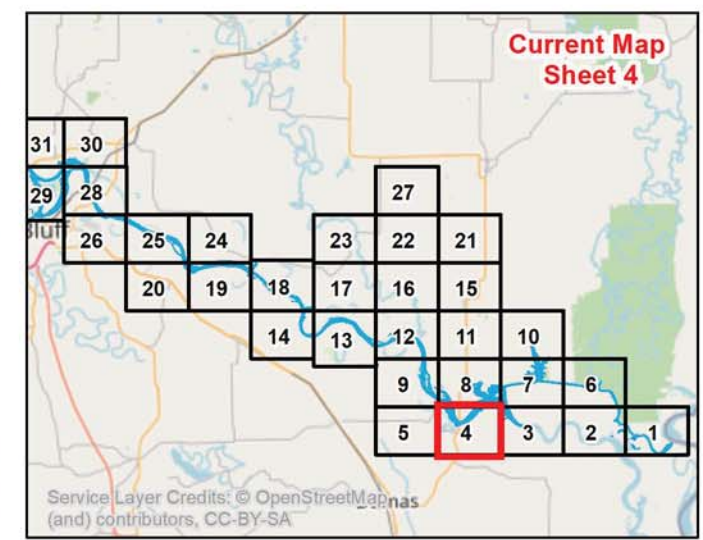


LAND AND WATER CLASSIFICATIONS AND EASEMENTS


OPERATION EASEMENT
 FLOWAGE EASEMENT
LAND AND WATER CLASSIFICATIONS
 HIGH DENSITY RECREATION
 WILDLIFE MANAGEMENT
 OPEN RECREATION (WATER)

Legend

- Navigation Mile
- Corps Operated Boat Ramp
- Levee
- Streams/Rivers
- Roads
- State Highway
- US Highway
- National Wildlife Refuge
- Wildlife Management Area
- Counties
- MKARNS



MASTER PLAN MKARNS



See Map Sheet 9

See Map Sheet 7

See Map Sheet 5

See Map Sheet 3

See Map Sheet N/A

See Map Sheet N/A

See Map Sheet 8

See Map Sheet N/A

See Map Sheet N/A

See Map Sheet N/A

See Map Sheet N/A

See Map Sheet 9

See Map Sheet 8

See Map Sheet 4

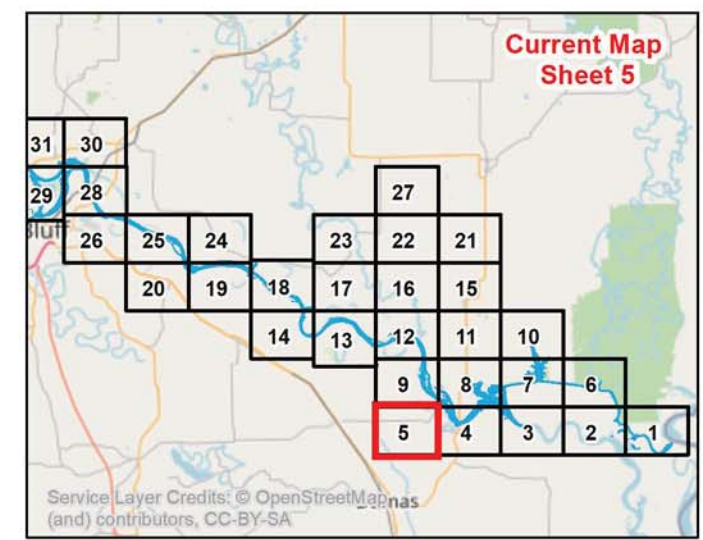
See Map Sheet N/A

LAND AND WATER CLASSIFICATIONS AND EASEMENTS


 FLOWAGE EASEMENT

Legend

-  Levee
-  Streams/Rivers
-  Roads
-  State Highway
-  Counties



MASTER PLAN MKARNS



See Map Sheet 10

See Map Sheet N/A

See Map Sheet N/A

See Map Sheet 7

See Map Sheet N/A

See Map Sheet 3

See Map Sheet 2

See Map Sheet 1

LAND AND WATER CLASSIFICATIONS AND EASEMENTS

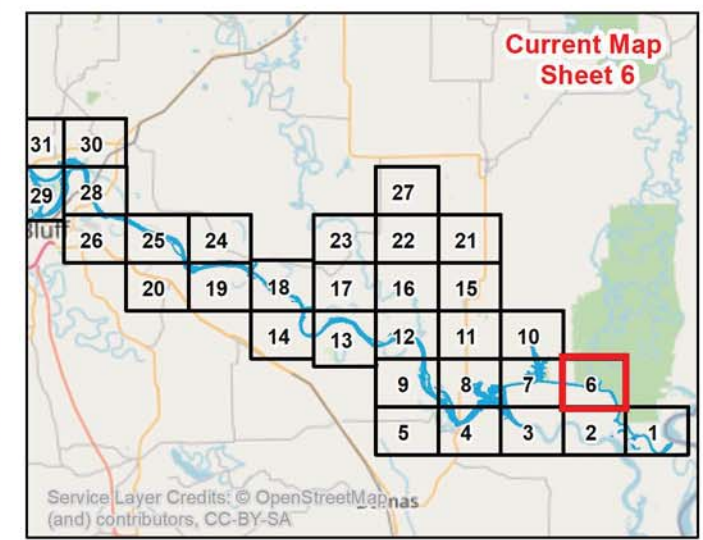
OPERATION EASEMENT

LAND AND WATER CLASSIFICATIONS


- HIGH DENSITY RECREATION
- WILDLIFE MANAGEMENT
- PROJECT OPERATIONS
- RESTRICTED (WATER)
- OPEN RECREATION (WATER)

Legend

- Navigation Mile
- Lock And Dams
- Corps Operated Boat Ramp
- Streams/Rivers
- Roads
- Rail Roads
- National Wildlife Refuge
- Wildlife Management Area
- Counties
- MKARNS



MASTER PLAN MKARNS



See Map Sheet 11

See Map Sheet 10

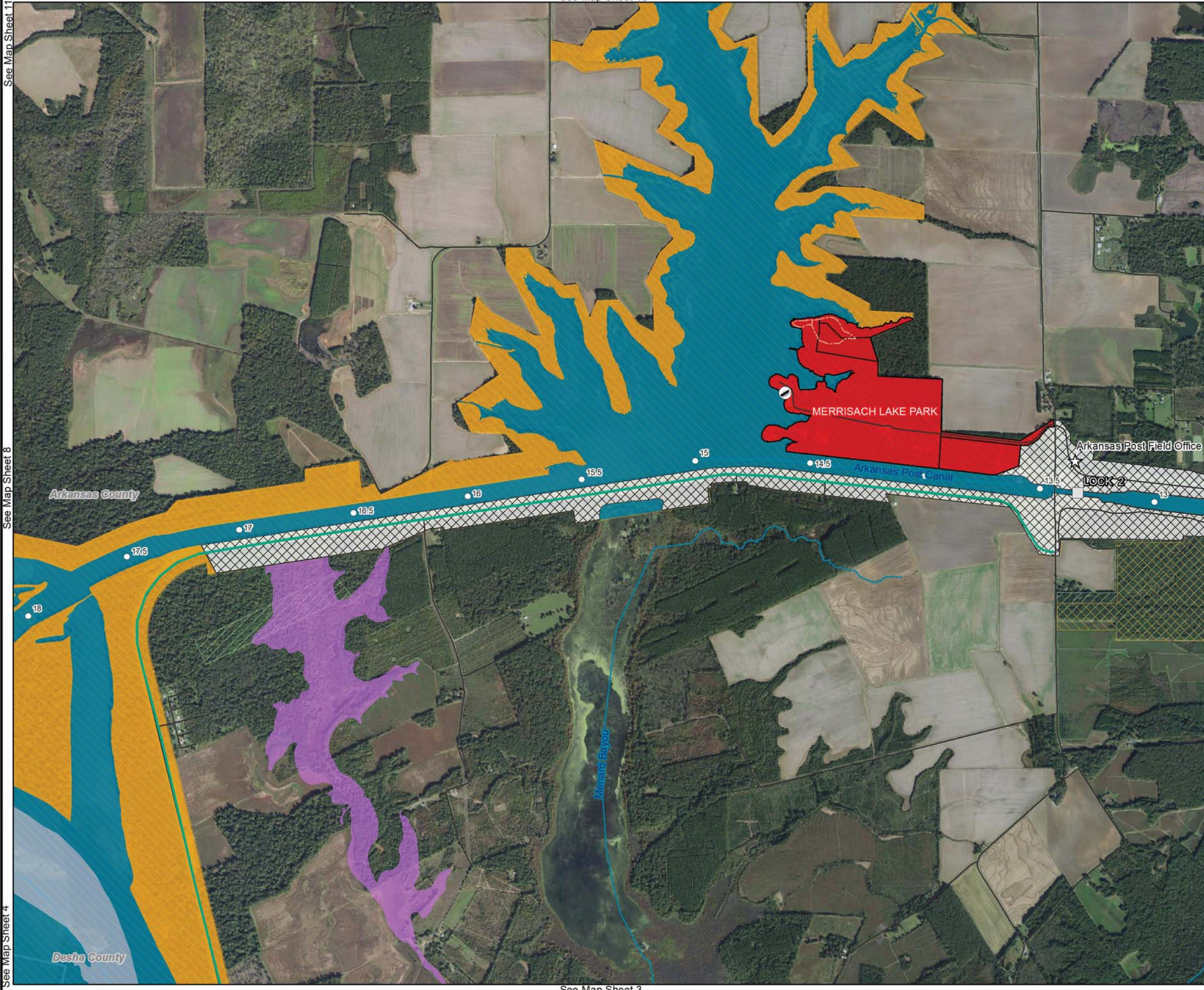
See Map Sheet N/A

LAND AND WATER CLASSIFICATIONS AND EASEMENTS

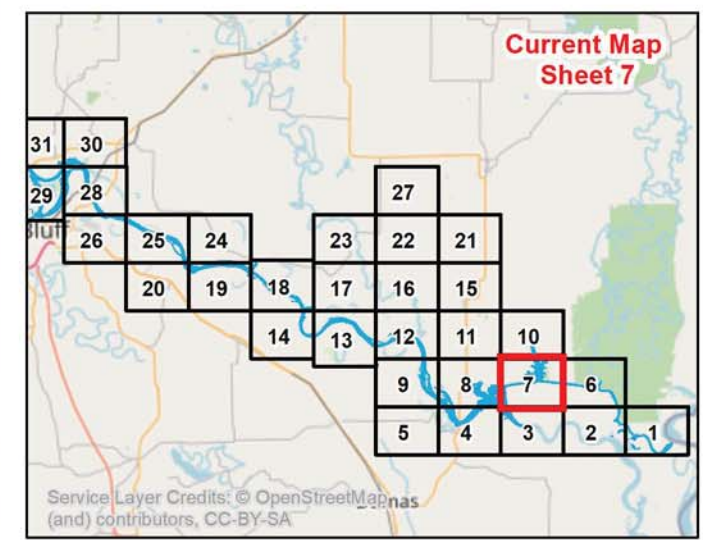
- FLOWAGE EASEMENT
- LAND AND WATER CLASSIFICATIONS**
- HIGH DENSITY RECREATION
- WILDLIFE MANAGEMENT
- PROJECT OPERATIONS
- OPEN RECREATION (WATER)

- Legend**
- Navigation Mile
 - Lock And Dams
 - ☆ USACE Office Location
 - Corps Operated Boat Ramp
 - Recreation Trail
 - Levee
 - Streams/Rivers
 - Roads
 - National Wildlife Refuge
 - Wildlife Management Area
 - Counties
 - MKARNS

See Map Sheet 8




See Map Sheet 6



Service Layer Credits: © OpenStreetMapnas (and) contributors, CC-BY-SA

MASTER PLAN MKARNS



See Map Sheet 4

See Map Sheet 3

See Map Sheet 2

See Map Sheet 12

See Map Sheet 9

See Map Sheet 3

See Map Sheet 11






See Map Sheet 4

See Map Sheet 10














See Map Sheet 7

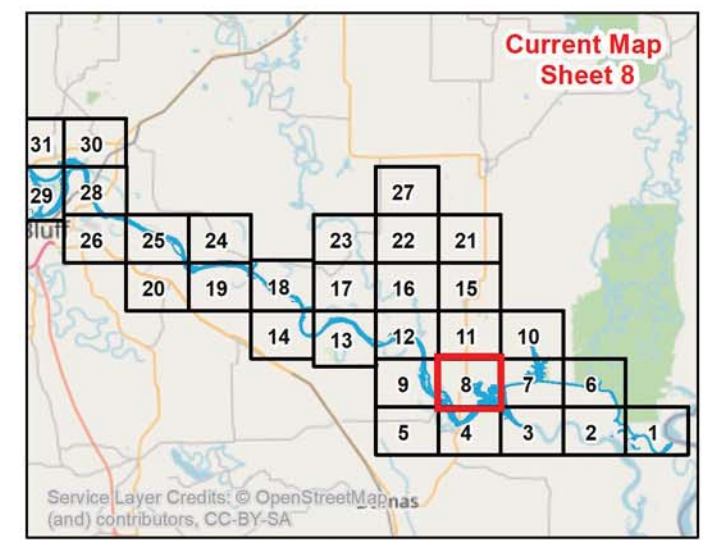
See Map Sheet 3

LAND AND WATER CLASSIFICATIONS AND EASEMENTS


 OPERATION EASEMENT
 FLOWAGE EASEMENT
LAND AND WATER CLASSIFICATIONS
 HIGH DENSITY RECREATION
 WILDLIFE MANAGEMENT
 OPEN RECREATION (WATER)

Legend

-  Navigation Mile
-  Corps Operated Boat Ramp
-  Levee
-  Streams/Rivers
-  Roads
-  State Highway
-  US Highway
-  National Park
-  National Wildlife Refuge
-  State Park
-  Wildlife Management Area
-  Counties
-  MKARNS



MASTER PLAN MKARNS





See Map Sheet 13








See Map Sheet 12

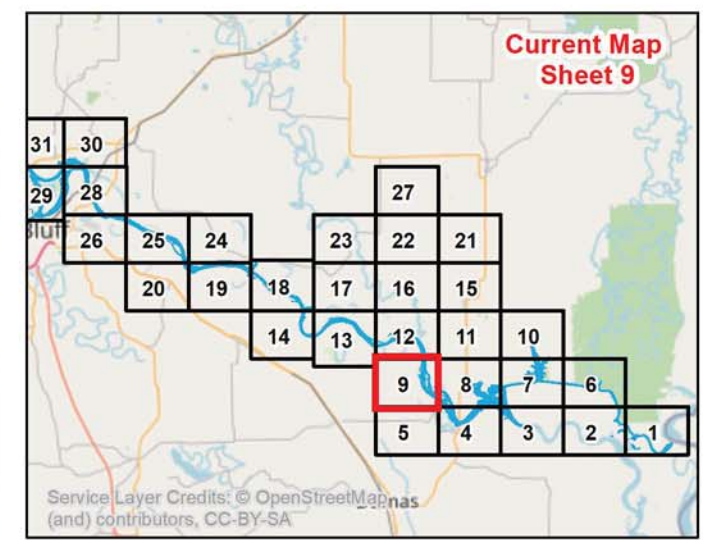
See Map Sheet 11

LAND AND WATER CLASSIFICATIONS AND EASEMENTS


 OPERATION EASEMENT
 FLOWAGE EASEMENT

Legend

-  Navigation Mile
-  Levee
-  Streams/Rivers
-  Roads
-  National Wildlife Refuge
-  Counties
-  MKARNS



MASTER PLAN MKARNS



See Map Sheet N/A

See Map Sheet 8

See Map Sheet N/A

See Map Sheet 4

See Map Sheet 5



See Map Sheet 15

See Map Sheet 11

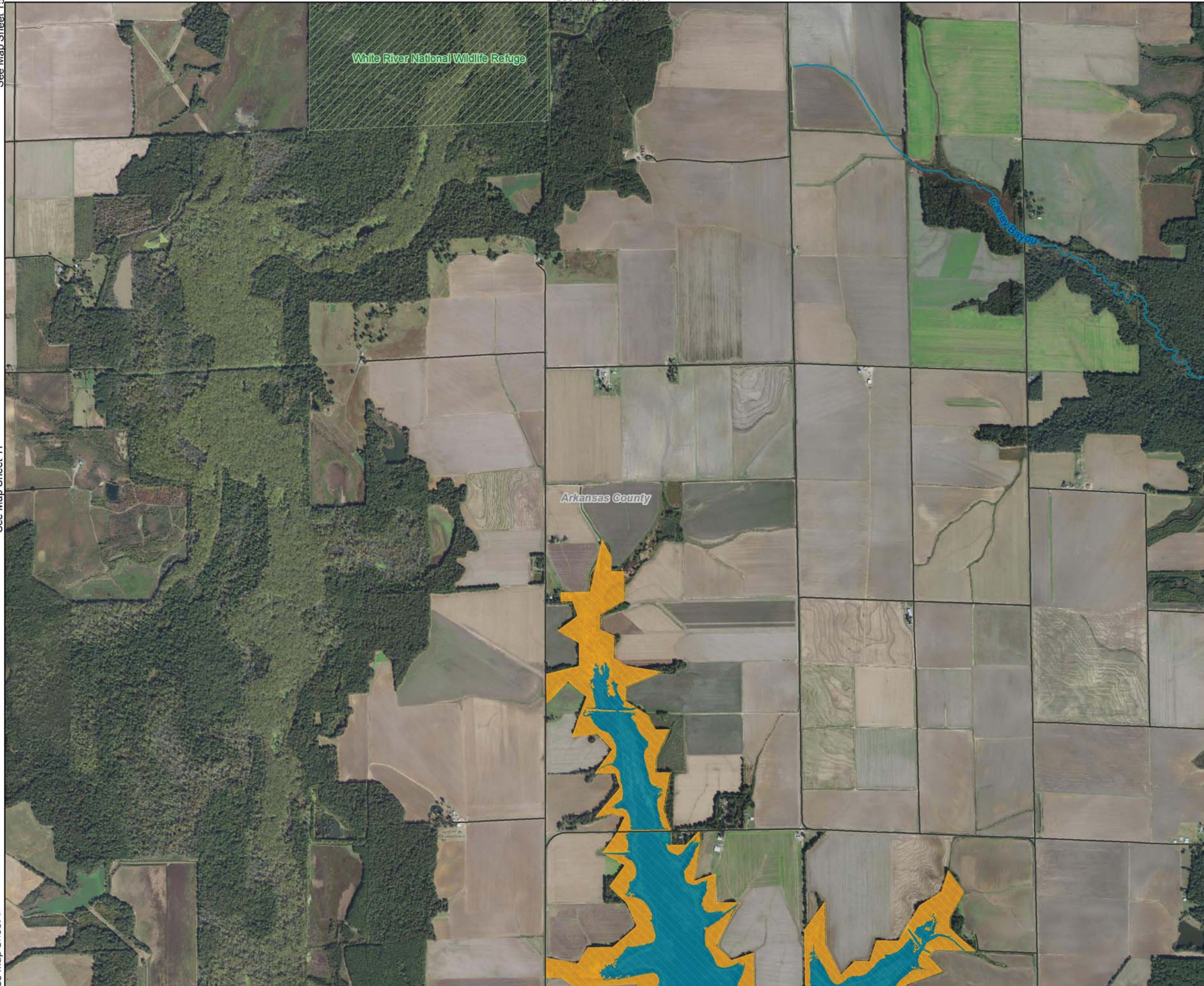
See Map Sheet 8

See Map Sheet N/A

See Map Sheet N/A

See Map Sheet N/A

See Map Sheet 6



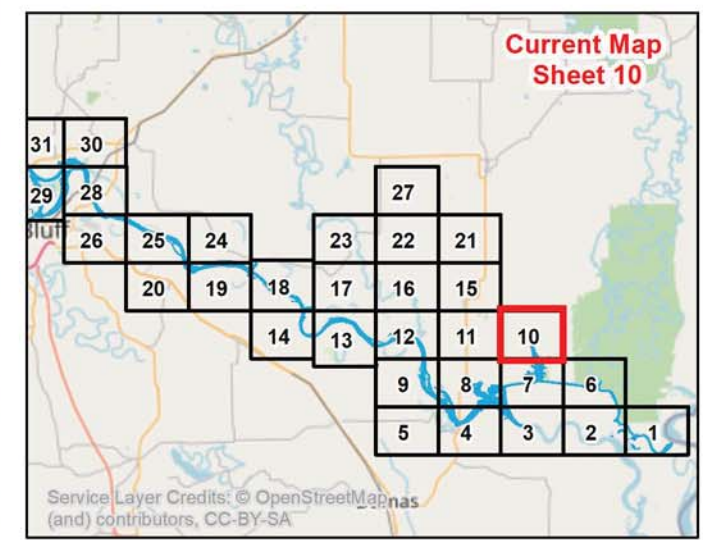
LAND AND WATER CLASSIFICATIONS AND EASEMENTS

LAND AND WATER CLASSIFICATIONS

- WILDLIFE MANAGEMENT
- OPEN RECREATION (WATER)


Legend

- Streams/Rivers
- Roads
- National Wildlife Refuge
- Wildlife Management Area
- Counties



Service Layer Credits: © OpenStreetMapnas (and) contributors, CC-BY-SA

MASTER PLAN MKARNS



See Map Sheet 7

See Map Sheet 16

See Map Sheet 12

See Map Sheet 9

See Map Sheet 15

See Map Sheet 8

See Map Sheet N/A

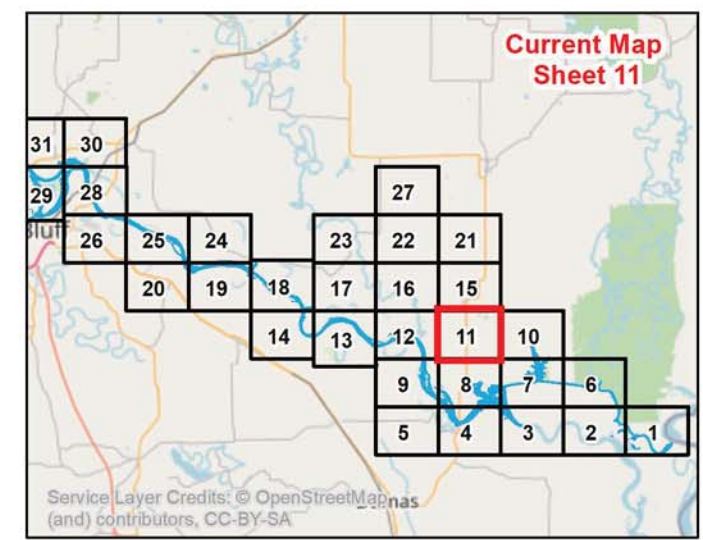
See Map Sheet 10

See Map Sheet 7


LAND AND WATER CLASSIFICATIONS AND EASEMENTS

 FLOWAGE EASEMENT

- Legend**
-  Levee
 -  Streams/Rivers
 -  Roads
 -  State Highway
 -  US Highway
 -  Counties



MASTER PLAN MKARNS






See Map Sheet 17

See Map Sheet 16

See Map Sheet 15

LAND AND WATER CLASSIFICATIONS AND EASEMENTS

 OPERATION EASEMENT
 FLOWAGE EASEMENT
LAND AND WATER CLASSIFICATIONS
 HIGH DENSITY RECREATION

See Map Sheet 13

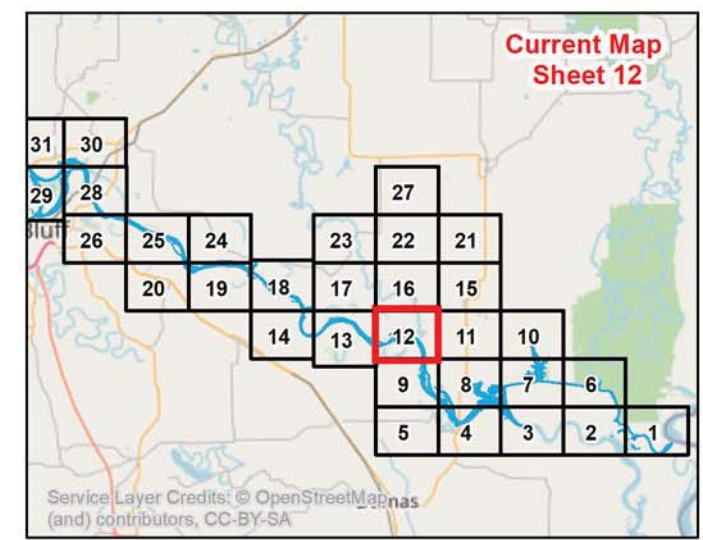
See Map Sheet 11

Legend


-  Navigation Mile
-  Corps Operated Boat Ramp
-  Levee
-  Streams/Rivers
-  Roads
-  State Highway
-  Counties
-  MKARNS

See Map Sheet 13

See Map Sheet 8










MASTER PLAN MKARNS

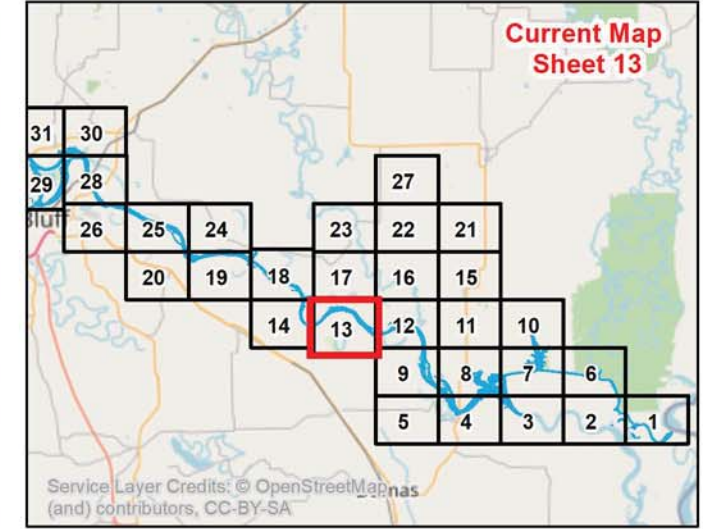


See Map Sheet 9

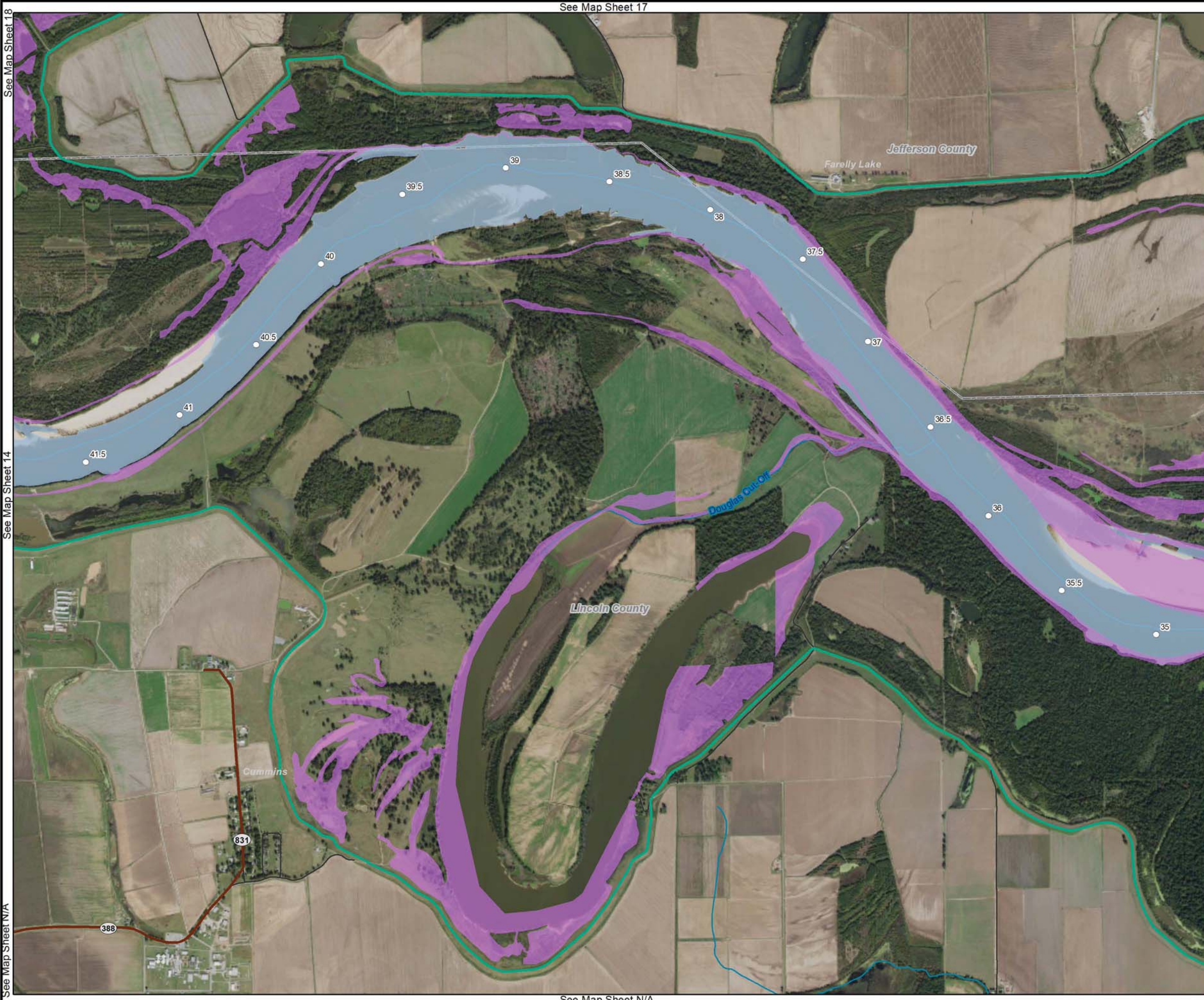

LAND AND WATER CLASSIFICATIONS AND EASEMENTS

 FLOWAGE EASEMENT

- Legend**
-  Navigation Mile
 -  Levee
 -  Streams/Rivers
 -  Roads
 -  State Highway
 -  Counties
 -  MKARNS



MASTER PLAN
MKARNS



See Map Sheet 18

See Map Sheet 14

See Map Sheet N/A

See Map Sheet 17

See Map Sheet 16

See Map Sheet 12

See Map Sheet 9

See Map Sheet N/A

See Map Sheet 19

See Map Sheet 18

See Map Sheet 17



See Map Sheet N/A

See Map Sheet 13









See Map Sheet N/A

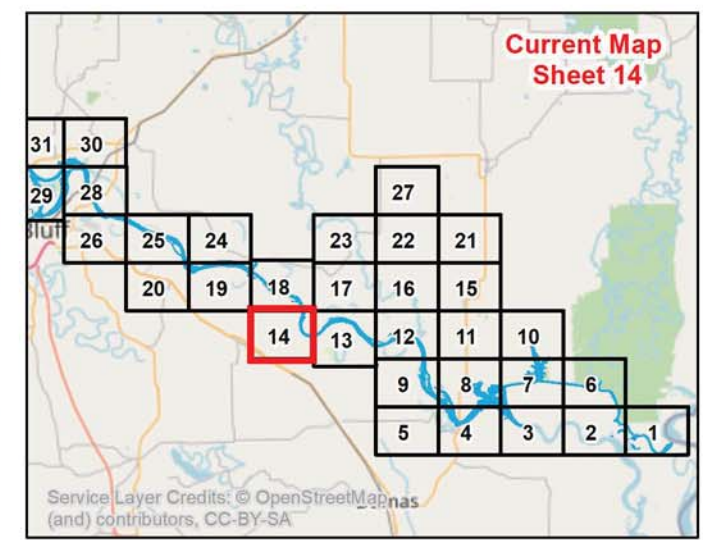
See Map Sheet N/A

LAND AND WATER CLASSIFICATIONS AND EASEMENTS


 OPERATION EASEMENT
 FLOWAGE EASEMENT

Legend

-  Navigation Mile
-  Levee
-  Streams/Rivers
-  Roads
-  US Highway
-  Rail Roads
-  Counties
-  MKARNS



MASTER PLAN MKARNS



See Map Sheet 22

See Map Sheet 16

See Map Sheet 12

See Map Sheet 21

See Map Sheet 11

See Map Sheet N/A

See Map Sheet N/A

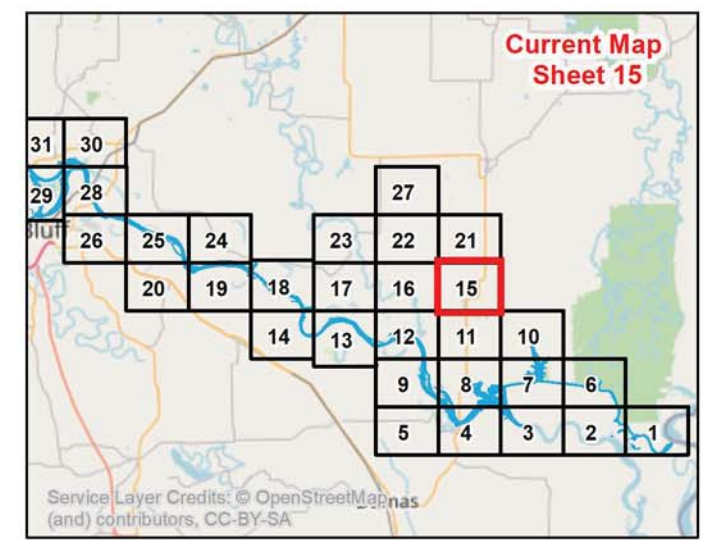
See Map Sheet 10

LAND AND WATER CLASSIFICATIONS AND EASEMENTS


 FLOWAGE EASEMENT

Legend

-  Streams/Rivers
-  Roads
-  State Highway
-  US Highway
-  Counties



MASTER PLAN MKARNS



See Map Sheet 23
See Map Sheet 17
See Map Sheet 13

See Map Sheet 22

See Map Sheet 21

See Map Sheet 15

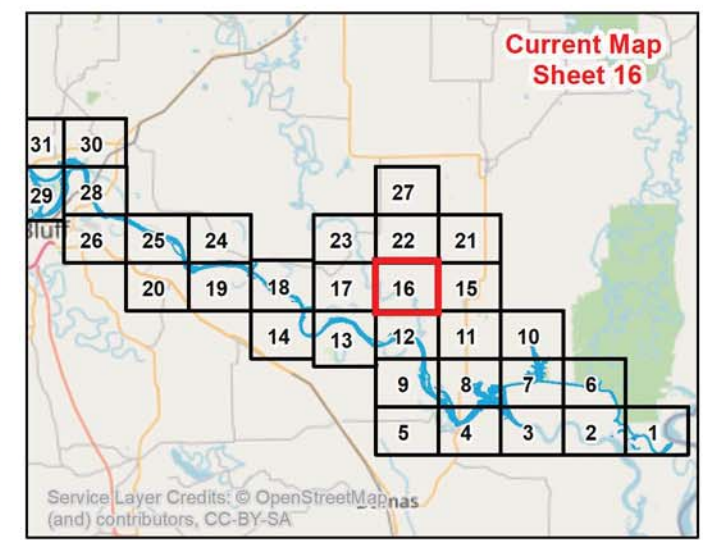
See Map Sheet 11

LAND AND WATER CLASSIFICATIONS AND EASEMENTS

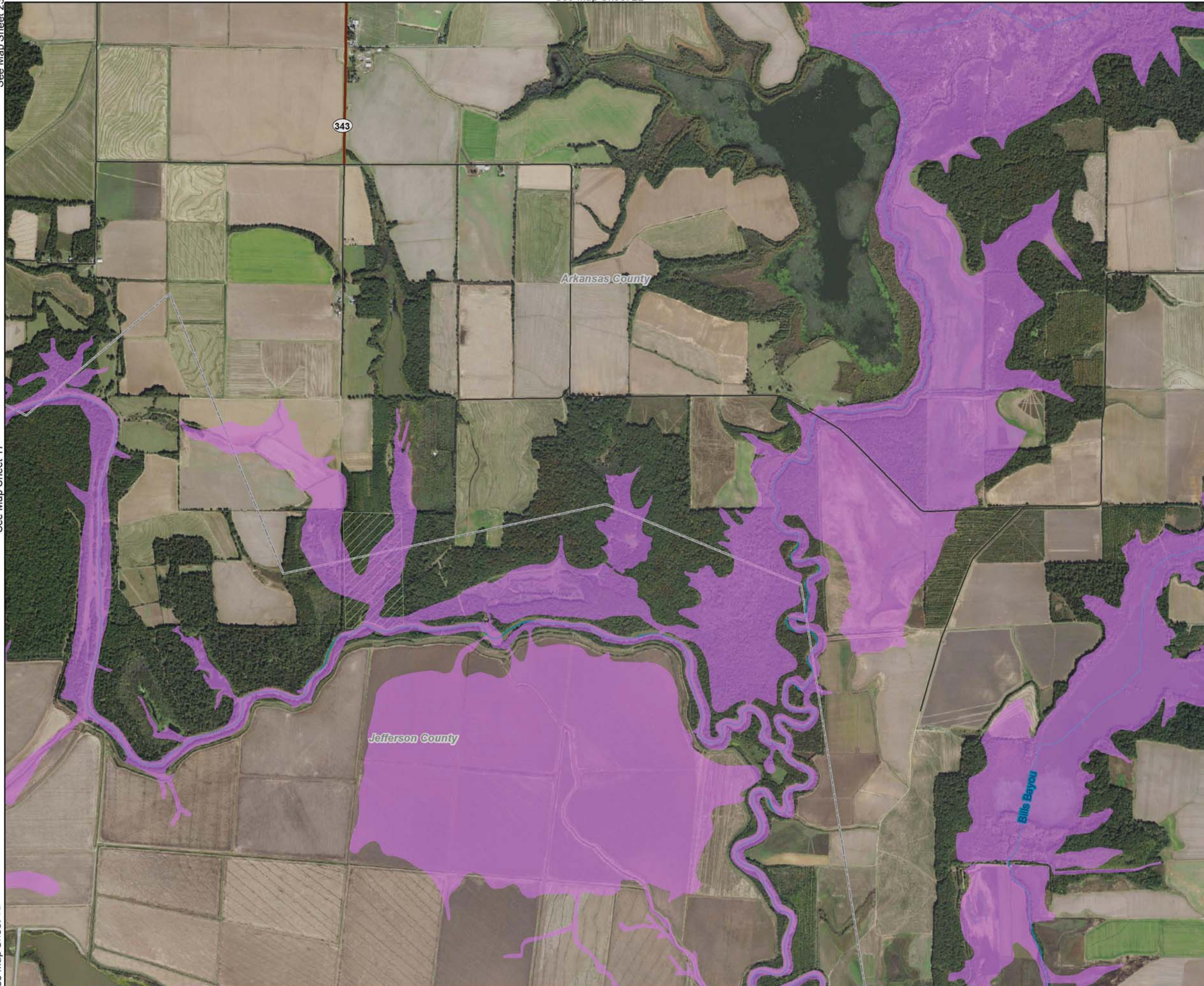

 FLOWAGE EASEMENT

Legend

-  Streams/Rivers
-  Roads
-  State Highway
-  National Wildlife Refuge
-  Counties



MASTER PLAN MKARNS



See Map Sheet 12

See Map Sheet 18

See Map Sheet 18

See Map Sheet 14

See Map Sheet 23




See Map Sheet 22

See Map Sheet 16







See Map Sheet 12

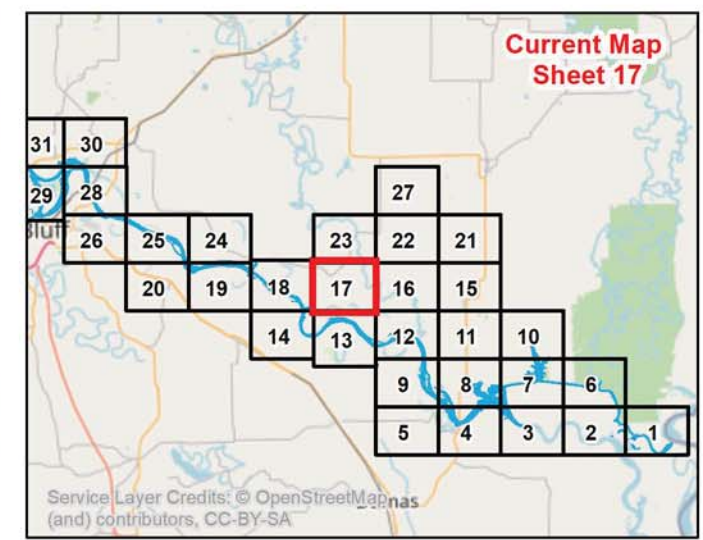
See Map Sheet 13

LAND AND WATER CLASSIFICATIONS AND EASEMENTS

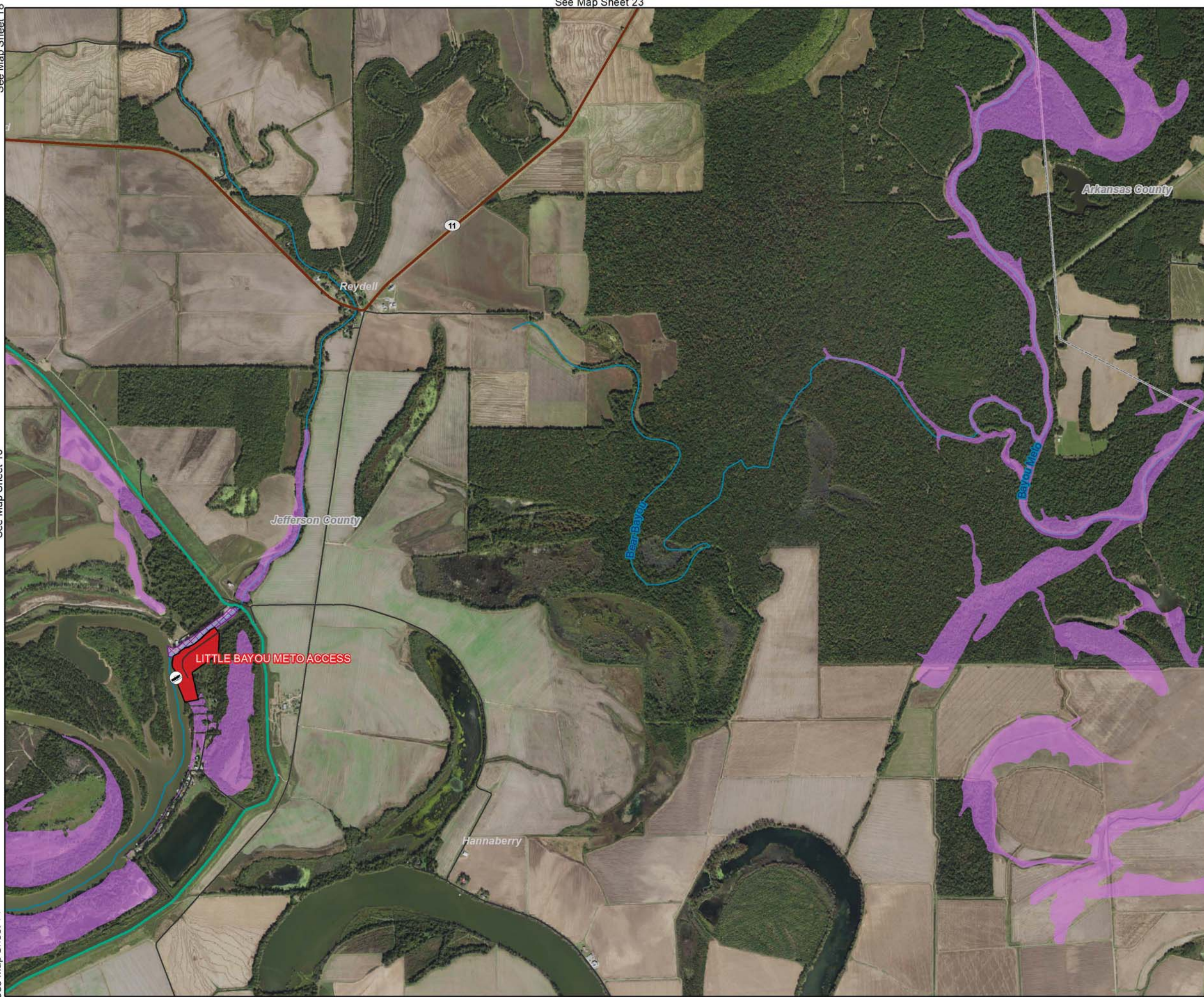

 OPERATION EASEMENT
 FLOWAGE EASEMENT
LAND AND WATER CLASSIFICATIONS
 HIGH DENSITY RECREATION

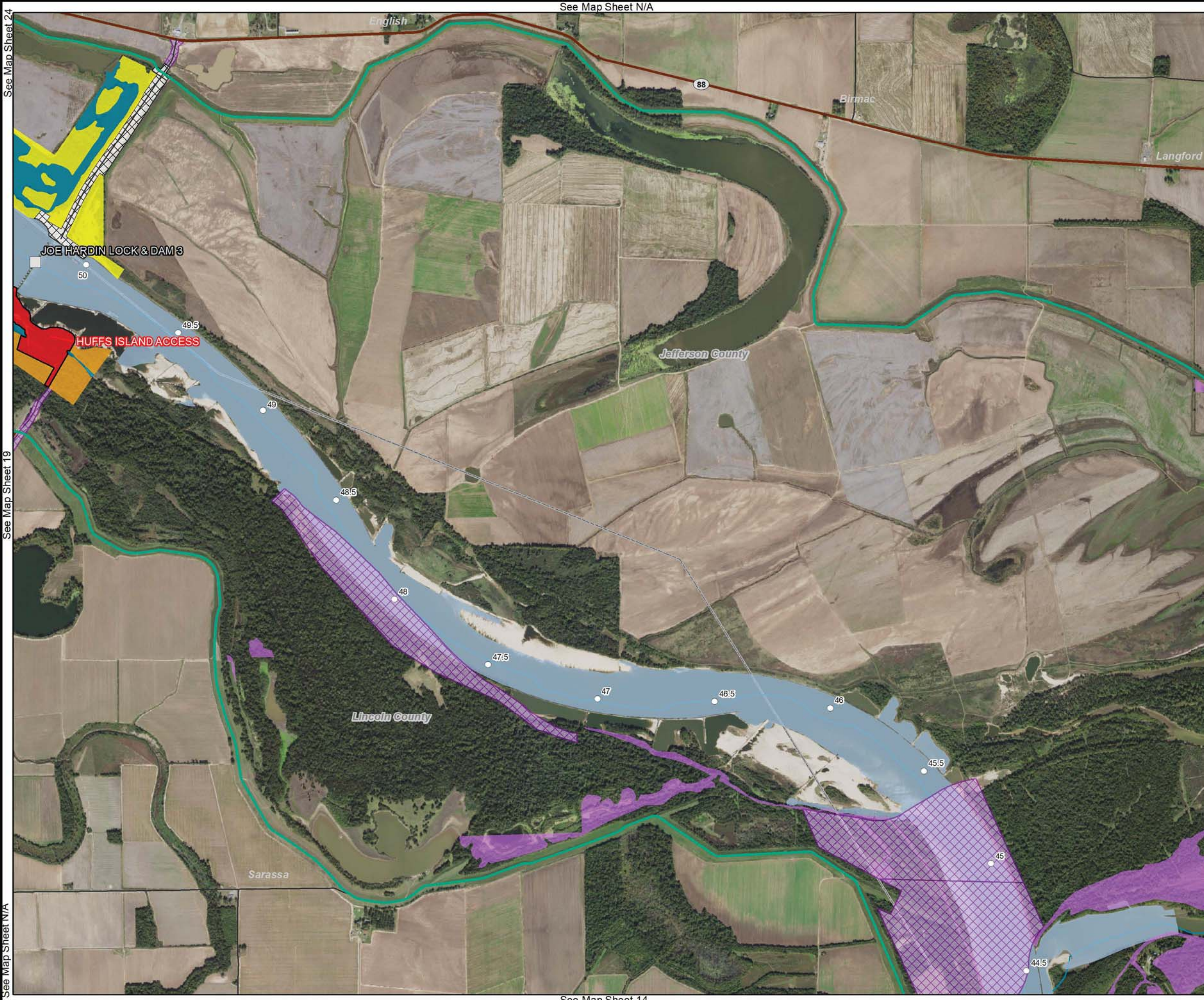
Legend

-  Corps Operated Boat Ramp
-  Levee
-  Streams/Rivers
-  Roads
-  State Highway
-  Counties





MASTER PLAN MKARNS











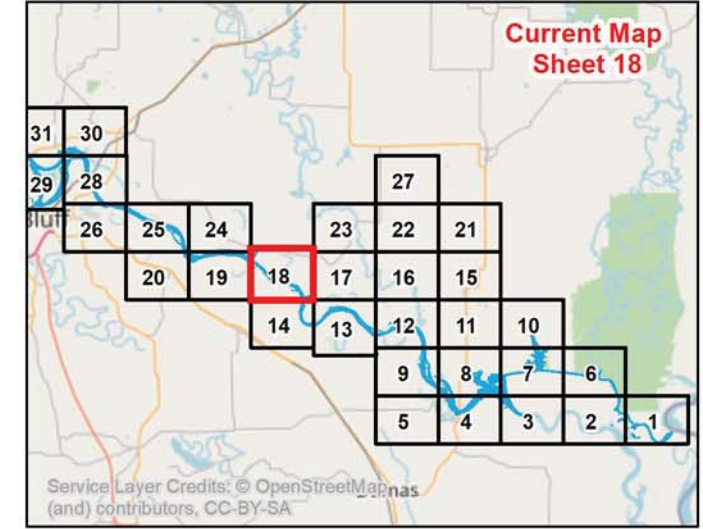


LAND AND WATER CLASSIFICATIONS AND EASEMENTS


 OPERATION EASEMENT
 FLOWAGE EASEMENT
LAND AND WATER CLASSIFICATIONS
 HIGH DENSITY RECREATION
 LOW DENSITY RECREATION
 WILDLIFE MANAGEMENT
 PROJECT OPERATIONS
 OPEN RECREATION (WATER)

Legend

-  Navigation Mile
-  Lock And Dams
-  Levee
-  Streams/Rivers
-  Roads
-  State Highway
-  Counties
-  MKARNs



MASTER PLAN MKARNs



See Map Sheet 24

See Map Sheet 23

See Map Sheet 19

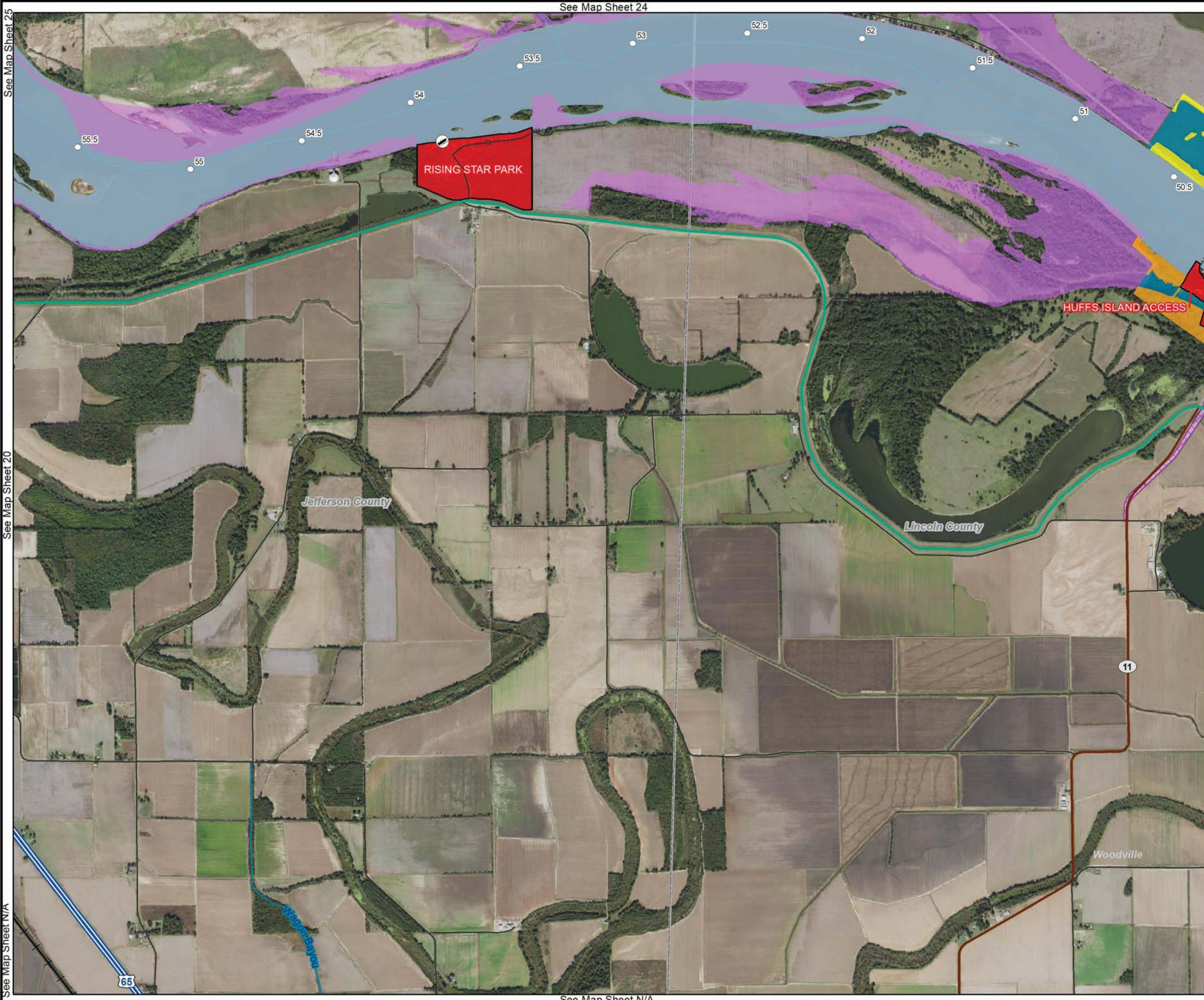
See Map Sheet 17

See Map Sheet N/A

See Map Sheet 13

See Map Sheet N/A

See Map Sheet 14

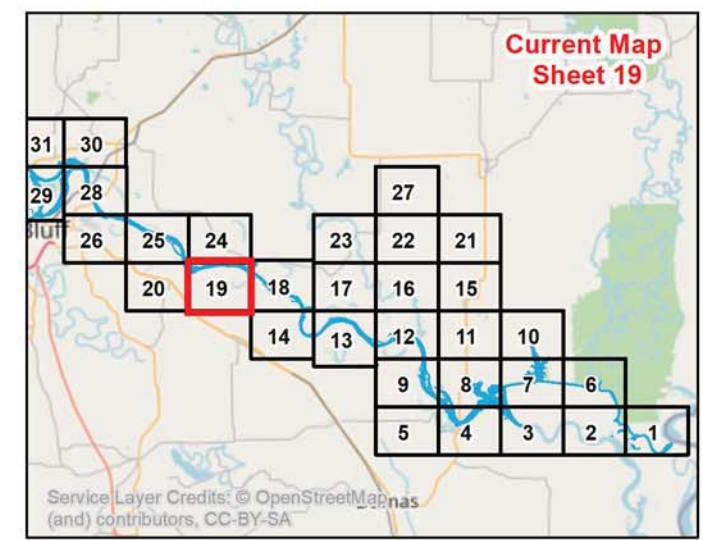


LAND AND WATER CLASSIFICATIONS AND EASEMENTS


OPERATION EASEMENT
 FLOWAGE EASEMENT
LAND AND WATER CLASSIFICATIONS
 HIGH DENSITY RECREATION
 LOW DENSITY RECREATION
 WILDLIFE MANAGEMENT
 OPEN RECREATION (WATER)

Legend

- Navigation Mile
- Corps Operated Boat Ramp
- Levee
- Streams/Rivers
- Roads
- State Highway
- US Highway
- Rail Roads
- Counties
- MKARNS



MASTER PLAN MKARNS



See Map Sheet 25

See Map Sheet 18

See Map Sheet 20

See Map Sheet 18

See Map Sheet N/A

See Map Sheet 14

See Map Sheet 24

See Map Sheet N/A

See Map Sheet 25

See Map Sheet 26

See Map Sheet 24

See Map Sheet N/A










See Map Sheet 19

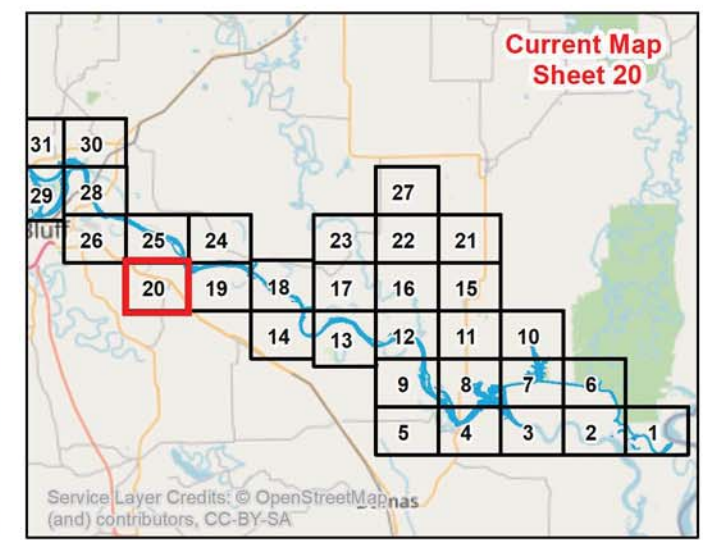
See Map Sheet N/A

See Map Sheet N/A


LAND AND WATER CLASSIFICATIONS AND EASEMENTS

 FLOWAGE EASEMENT

- Legend**
-  Navigation Mile
 -  Levee
 -  Streams/Rivers
 -  Roads
 -  State Highway
 -  US Highway
 -  Rail Roads
 -  Counties
 -  MKARNS



MASTER PLAN
MKARNS



See Map Sheet N/A

See Map Sheet 27

See Map Sheet 22

See Map Sheet 16

See Map Sheet N/A

See Map Sheet N/A

See Map Sheet N/A

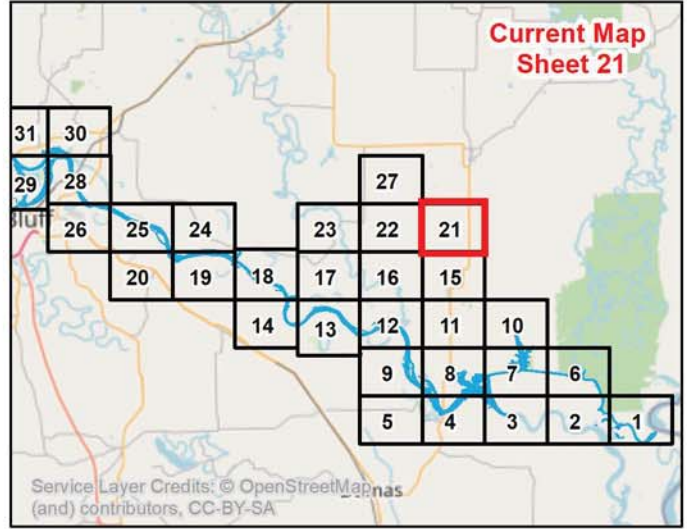
See Map Sheet N/A

LAND AND WATER CLASSIFICATIONS AND EASEMENTS


 FLOWAGE EASEMENT

Legend

-  Streams/Rivers
-  Roads
-  State Highway
-  US Highway
-  Counties



MASTER PLAN MKARNS



See Map Sheet 15

See Map Sheet N/A

See Map Sheet 27

See Map Sheet N/A

LAND AND WATER CLASSIFICATIONS AND EASEMENTS

See Map Sheet 23

See Map Sheet 17



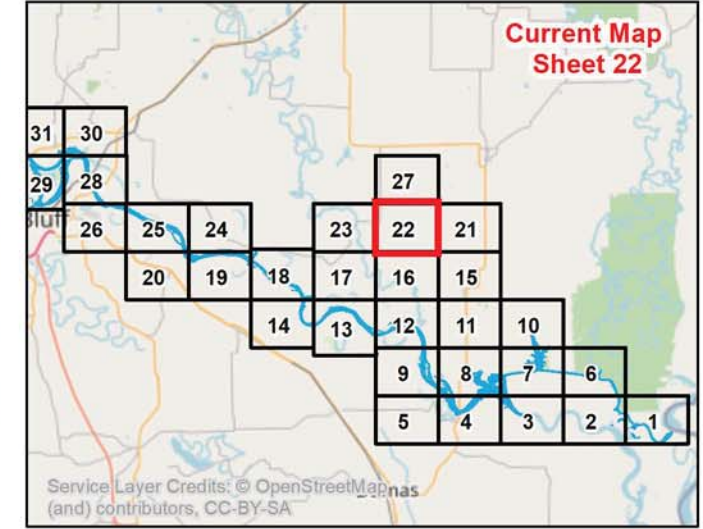
See Map Sheet 21

See Map Sheet 15


 FLOWAGE EASEMENT

Legend

-  Streams/Rivers
-  Roads
-  State Highway
-  Counties



MASTER PLAN MKARNS



 **US ARMY CORPS OF ENGINEERS**
Little Rock District
MKARNS



See Map Sheet 16

See Map Sheet N/A

See Map Sheet N/A

See Map Sheet 27

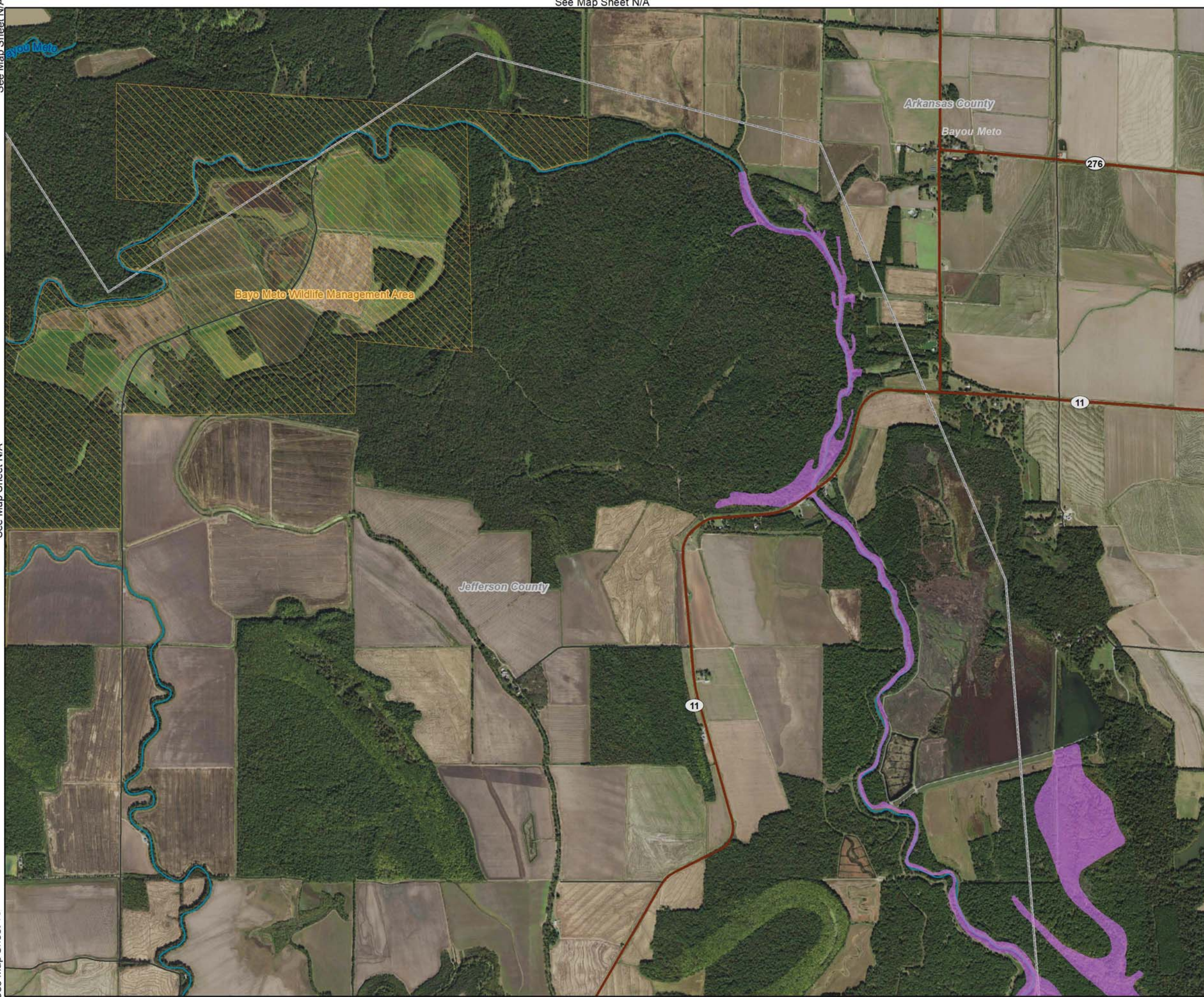
LAND AND WATER CLASSIFICATIONS AND EASEMENTS

See Map Sheet N/A

See Map Sheet 22

See Map Sheet 18

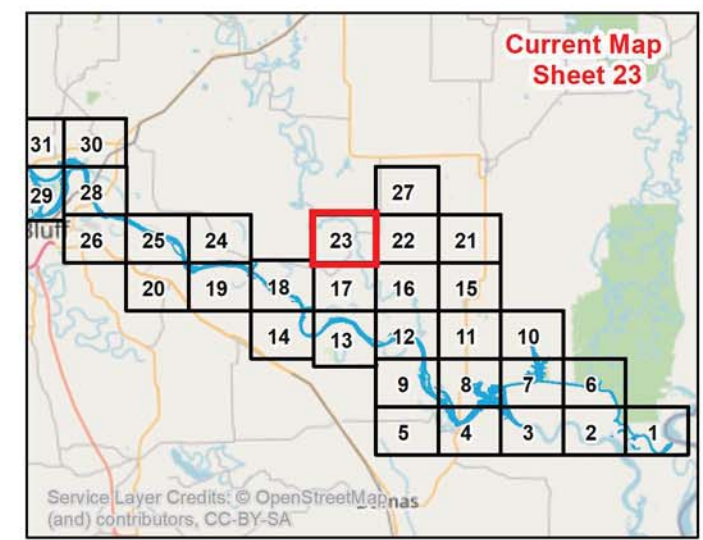
See Map Sheet 16




 FLOWAGE EASEMENT

Legend

-  Streams/Rivers
-  Roads
-  State Highway
-  Wildlife Management Area
-  Counties



MASTER PLAN MKARNS



See Map Sheet 17

See Map Sheet N/A

See Map Sheet 25

See Map Sheet 20

See Map Sheet N/A

See Map Sheet N/A








See Map Sheet N/A

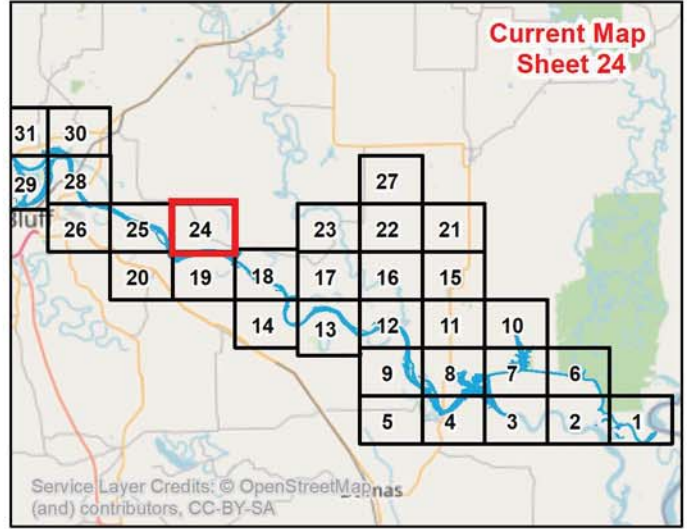
See Map Sheet 18

LAND AND WATER CLASSIFICATIONS AND EASEMENTS


 FLOWAGE EASEMENT

Legend

-  Navigation Mile
-  Levee
-  Streams/Rivers
-  Roads
-  State Highway
-  Counties
-  MKARNS



MASTER PLAN MKARNS






See Map Sheet 19

See Map Sheet 28

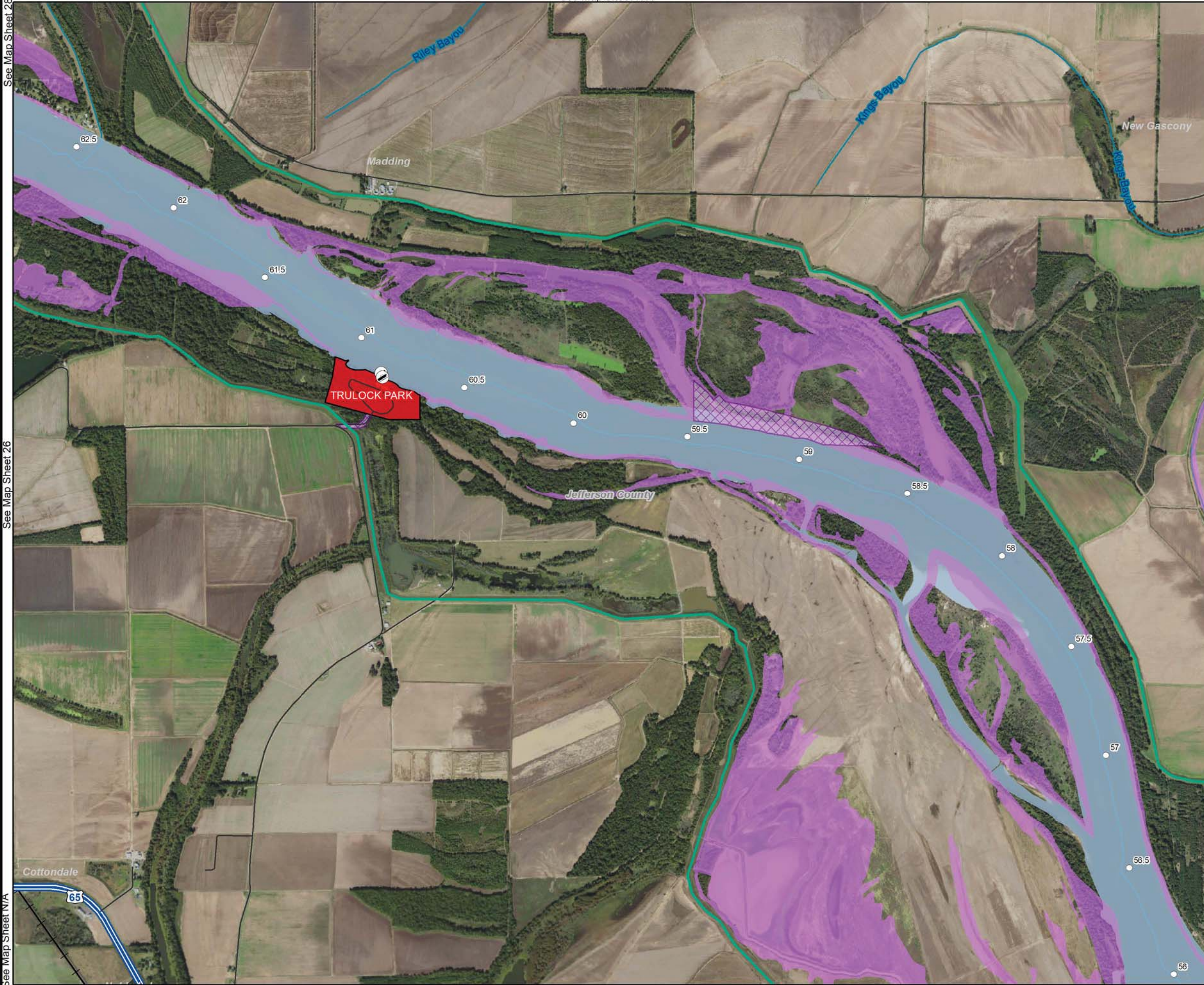
See Map Sheet N/A

See Map Sheet N/A

LAND AND WATER CLASSIFICATIONS AND EASEMENTS

 OPERATION EASEMENT
 FLOWAGE EASEMENT
LAND AND WATER CLASSIFICATIONS
 HIGH DENSITY RECREATION

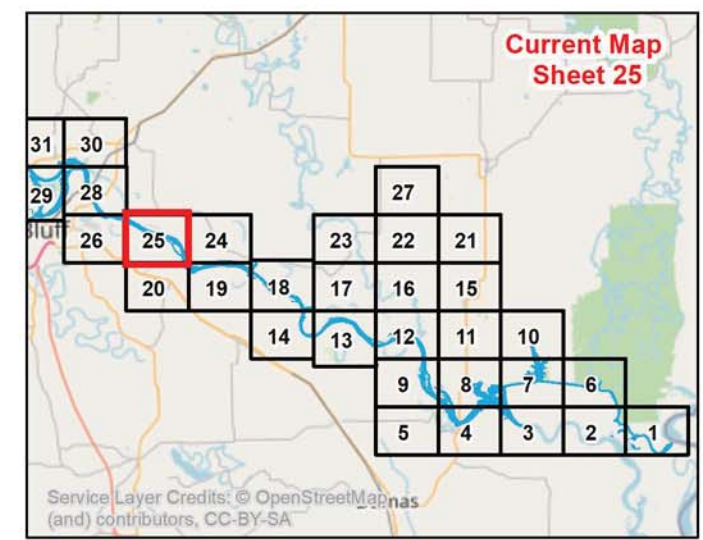
See Map Sheet 26



See Map Sheet 24

Legend

- Navigation Mile
- ⊙ Corps Operated Boat Ramp
- Levee
- Streams/Rivers
- Roads
- US Highway
- Rail Roads
- Counties
- MKARNS




See Map Sheet N/A

See Map Sheet 20










See Map Sheet 19

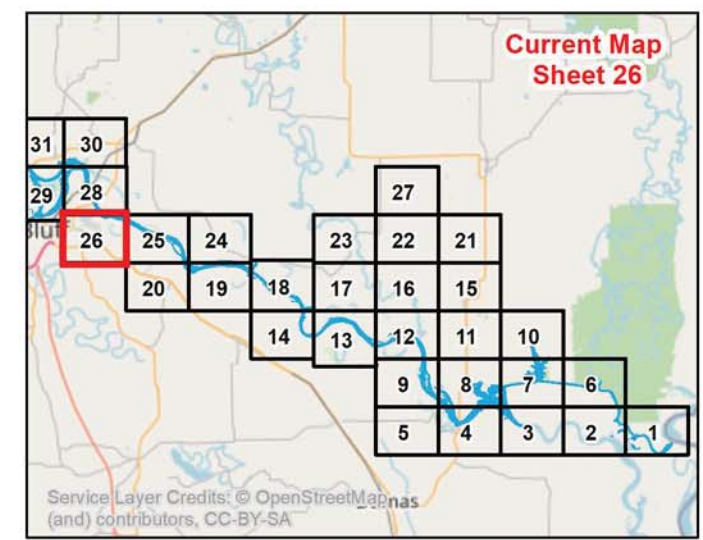
MASTER PLAN MKARNS




LAND AND WATER CLASSIFICATIONS AND EASEMENTS

 FLOWAGE EASEMENT

- Legend**
-  Navigation Mile
 -  Levee
 -  Streams/Rivers
 -  Roads
 -  State Highway
 -  US Highway
 -  Rail Roads
 -  Counties
 -  MKARNS



MASTER PLAN MKARNS



See Map Sheet N/A

See Map Sheet N/A

See Map Sheet 23

See Map Sheet N/A

See Map Sheet N/A

See Map Sheet N/A

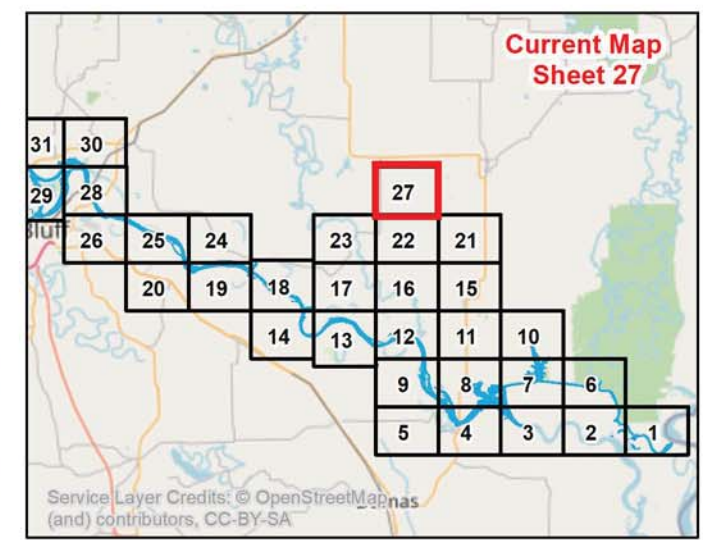
See Map Sheet 21

LAND AND WATER CLASSIFICATIONS AND EASEMENTS


 FLOWAGE EASEMENT

Legend

-  Streams/Rivers
-  Roads
-  State Highway
-  Counties





















MASTER PLAN MKARNS

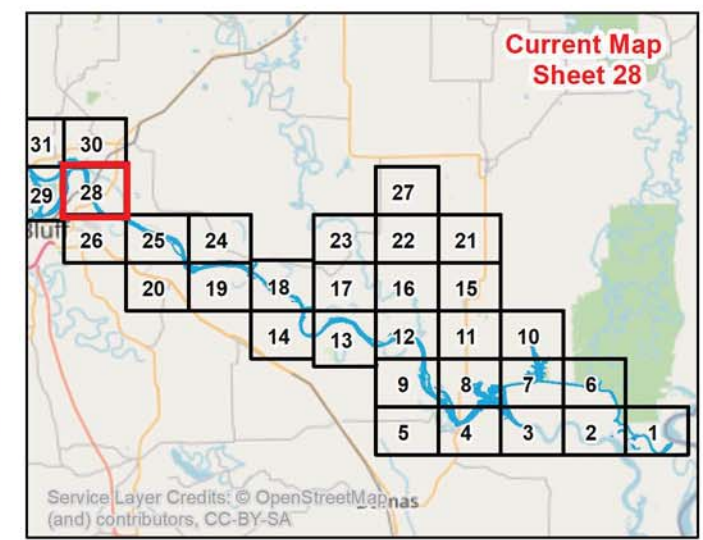


See Map Sheet 22

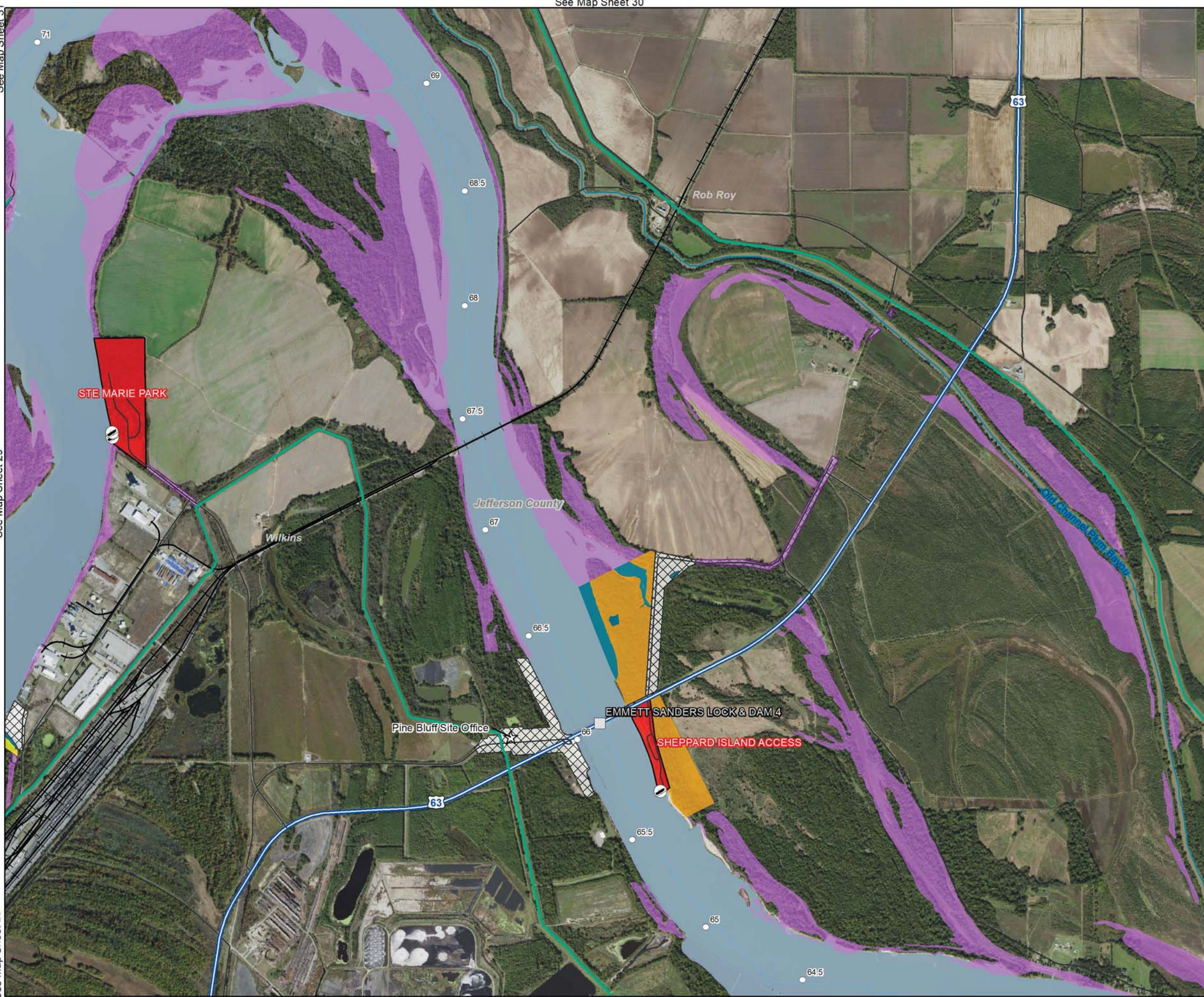

LAND AND WATER CLASSIFICATIONS AND EASEMENTS

-  OPERATION EASEMENT
-  FLOWAGE EASEMENT
- LAND AND WATER CLASSIFICATIONS**
-  HIGH DENSITY RECREATION
-  LOW DENSITY RECREATION
-  WILDLIFE MANAGEMENT
-  PROJECT OPERATIONS
-  OPEN RECREATION (WATER)

- Legend**
-  Navigation Mile
 -  Lock And Dams
 -  USACE Office Location
 -  Corps Operated Boat Ramp
 -  Levee
 -  Streams/Rivers
 -  Roads
 -  US Highway
 -  Rail Roads
 -  Counties
 -  MKARNS



MASTER PLAN MKARNS



See Map Sheet 32

See Map Sheet N/A

See Map Sheet N/A







See Map Sheet 31












See Map Sheet 30

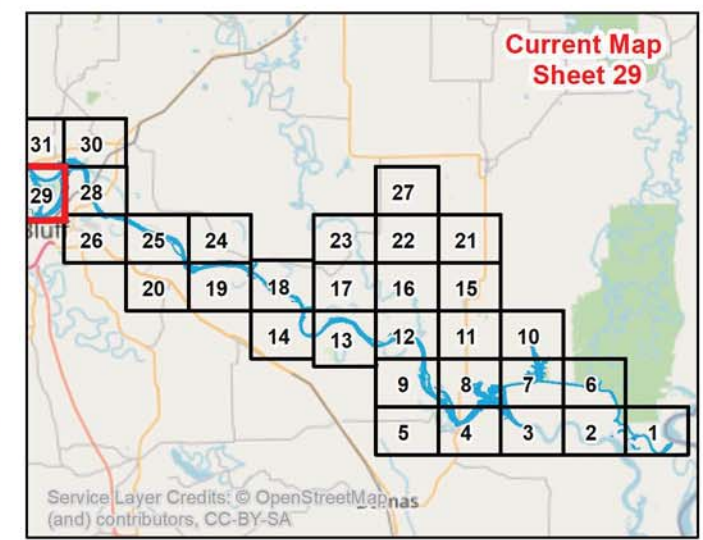
See Map Sheet 28

See Map Sheet 26

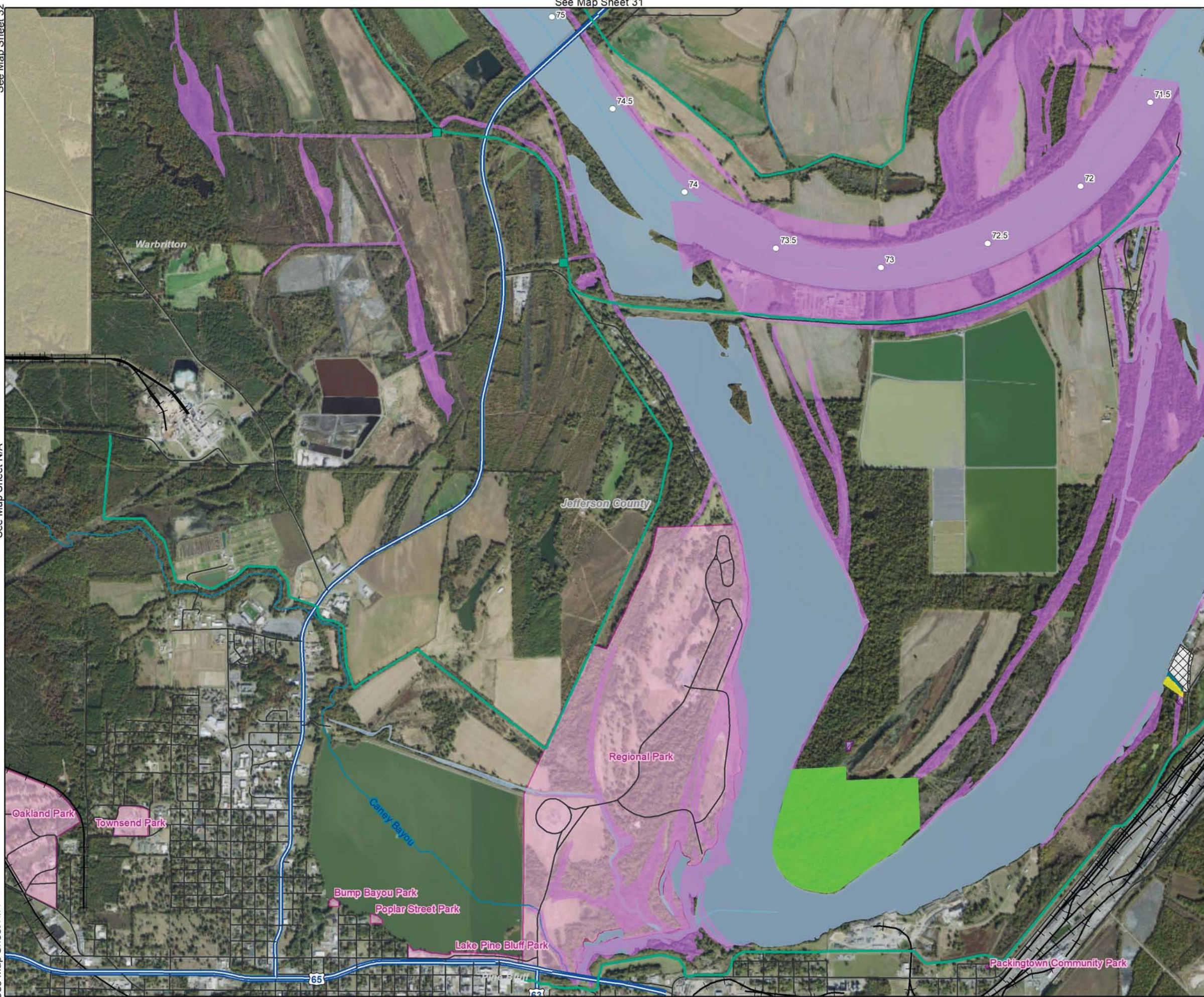

LAND AND WATER CLASSIFICATIONS AND EASEMENTS

-  OPERATION EASEMENT
-  FLOWAGE EASEMENT
- LAND AND WATER CLASSIFICATIONS**
-  LOW DENSITY RECREATION
-  ENVIRONMENTALLY SENSITIVE
-  PROJECT OPERATIONS
-  OPEN RECREATION (WATER)

- Legend**
-  Navigation Mile
 -  Levee Pump Station
 -  Levee
 -  Streams/Rivers
 -  Roads
 -  US Highway
 -  Rail Roads
 -  City Park
 -  Research Area
 -  Counties
 -  MKARNS



MASTER PLAN MKARNS



See Map Sheet N/A

See Map Sheet 31

See Map Sheet 29

See Map Sheet N/A










See Map Sheet N/A

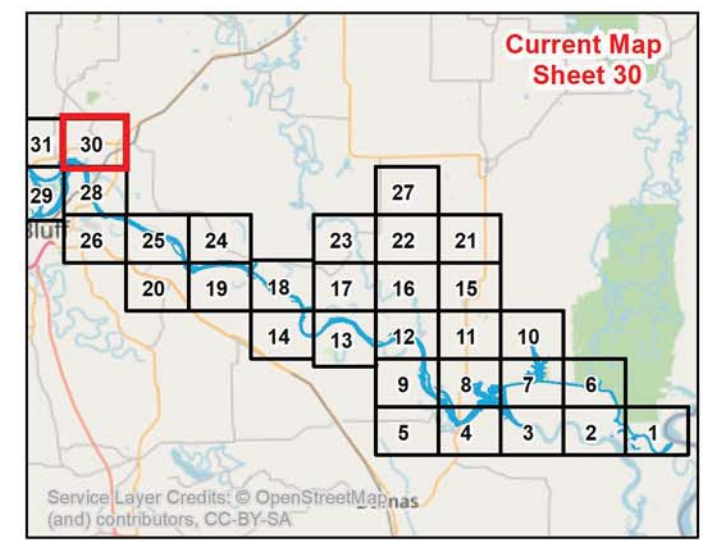
See Map Sheet N/A

See Map Sheet 28


LAND AND WATER CLASSIFICATIONS AND EASEMENTS

 FLOWAGE EASEMENT

- Legend**
-  Navigation Mile
 -  Levee
 -  Streams/Rivers
 -  Roads
 -  State Highway
 -  US Highway
 -  Rail Roads
 -  Counties
 -  MKARNS



MASTER PLAN MKARNS



See Map Sheet 28

See Map Sheet 33

See Map Sheet 32

See Map Sheet N/A

See Map Sheet N/A

See Map Sheet N/A

See Map Sheet 30

See Map Sheet 28

See Map Sheet 29

LAND AND WATER CLASSIFICATIONS AND EASEMENTS

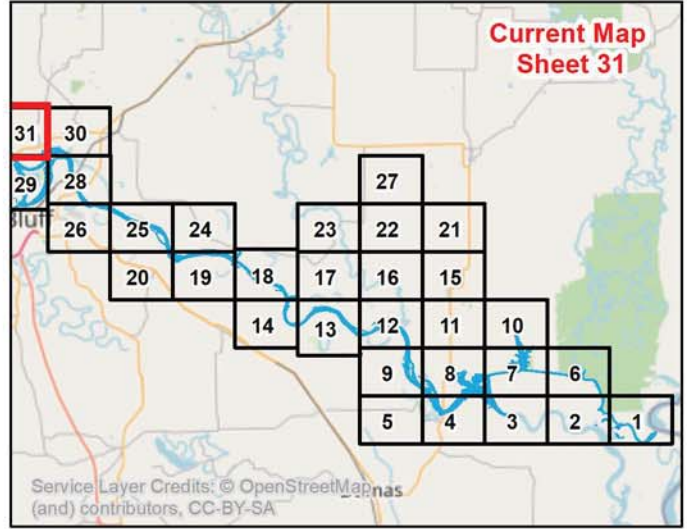
FLOWAGE EASEMENT

LAND AND WATER CLASSIFICATIONS


- LOW DENSITY RECREATION
- OPEN RECREATION (WATER)

Legend

- Navigation Mile
- Levee
- Streams/Rivers
- Roads
- State Highway
- US Highway
- Research Area
- Counties
- MKARNS



MASTER PLAN MKARNS



See Map Sheet N/A

See Map Sheet N/A

See Map Sheet N/A

See Map Sheet 33

See Map Sheet N/A

See Map Sheet 31

See Map Sheet 29

LAND AND WATER CLASSIFICATIONS AND EASEMENTS

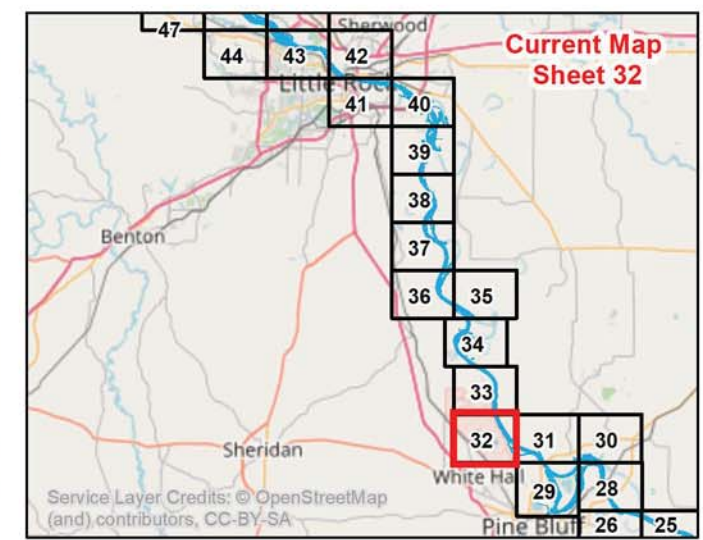
FLOWAGE EASEMENT

LAND AND WATER CLASSIFICATIONS

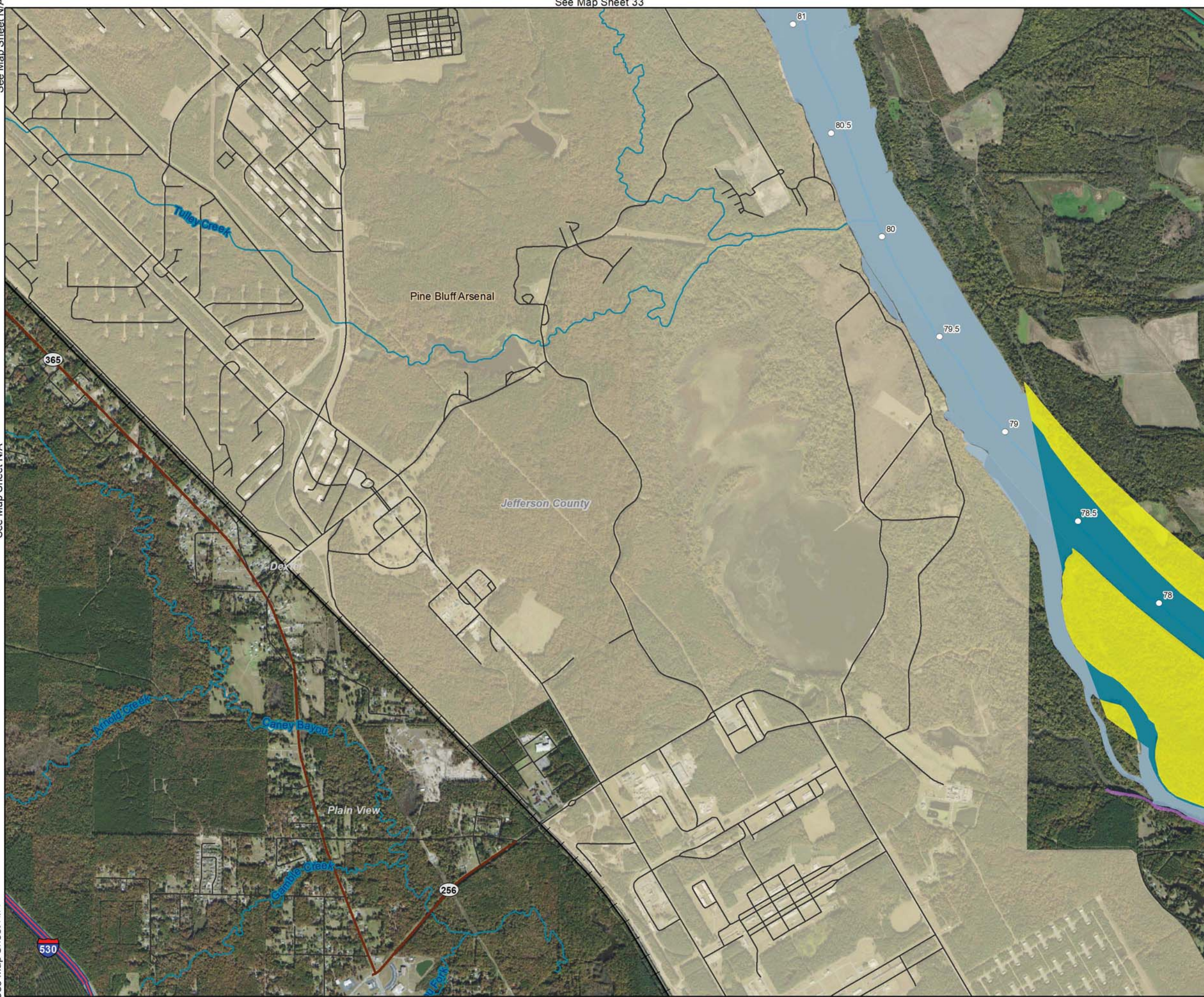

- LOW DENSITY RECREATION
- OPEN RECREATION (WATER)

Legend

- Navigation Mile
- Levee
- Streams/Rivers
- Roads
- State Highway
- Interstate
- Rail Roads
- Research Area
- Counties
- MKARNS



MASTER PLAN MKARNS



See Map Sheet 34

See Map Sheet N/A

See Map Sheet N/A

See Map Sheet 34



See Map Sheet 32

See Map Sheet N/A








See Map Sheet N/A

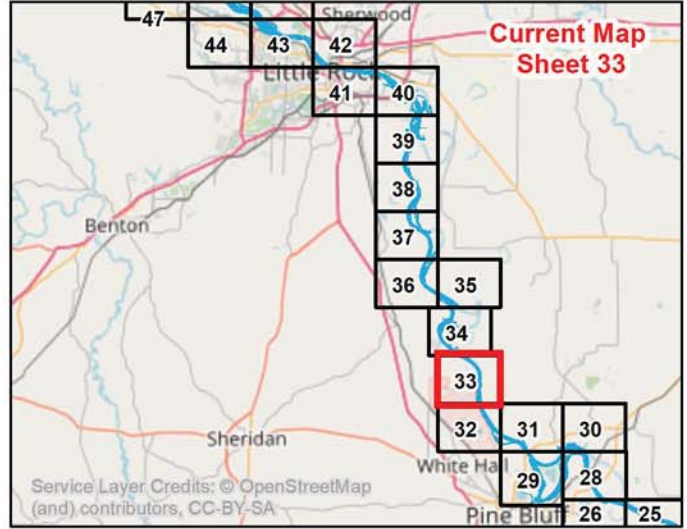
See Map Sheet 31

LAND AND WATER CLASSIFICATIONS AND EASEMENTS

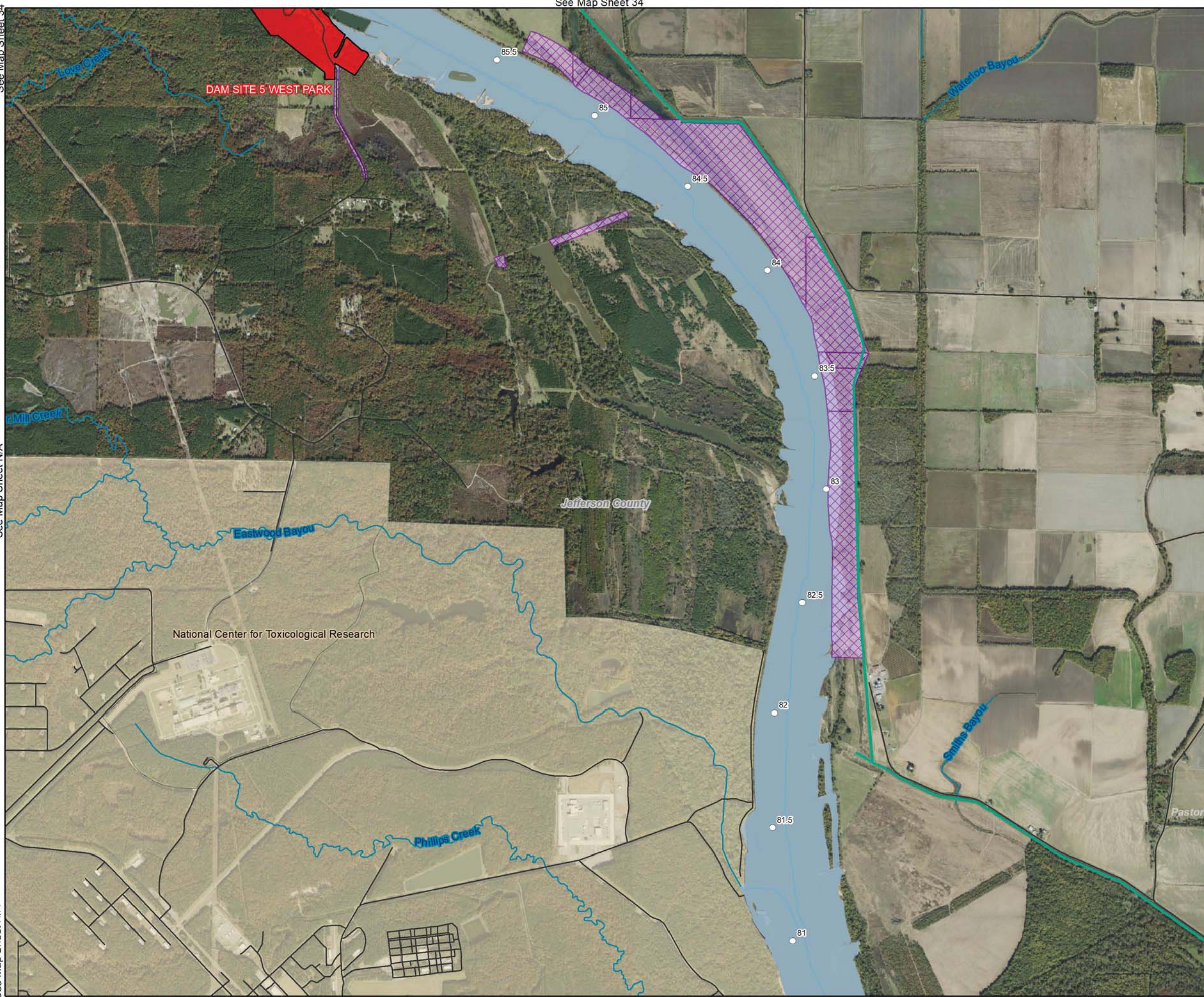

 OPERATION EASEMENT
LAND AND WATER CLASSIFICATIONS
 HIGH DENSITY RECREATION

Legend

-  Navigation Mile
-  Levee
-  Streams/Rivers
-  Roads
-  Research Area
-  Counties
-  MKARNS



MASTER PLAN MKARNS



See Map Sheet 36
See Map Sheet N/A
See Map Sheet N/A
See Map Sheet N/A

See Map Sheet 35

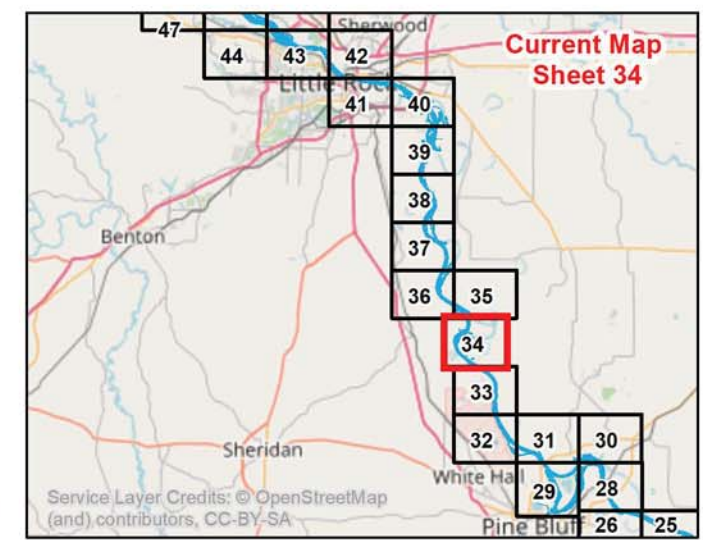
See Map Sheet 35
See Map Sheet N/A
See Map Sheet 33

LAND AND WATER CLASSIFICATIONS AND EASEMENTS

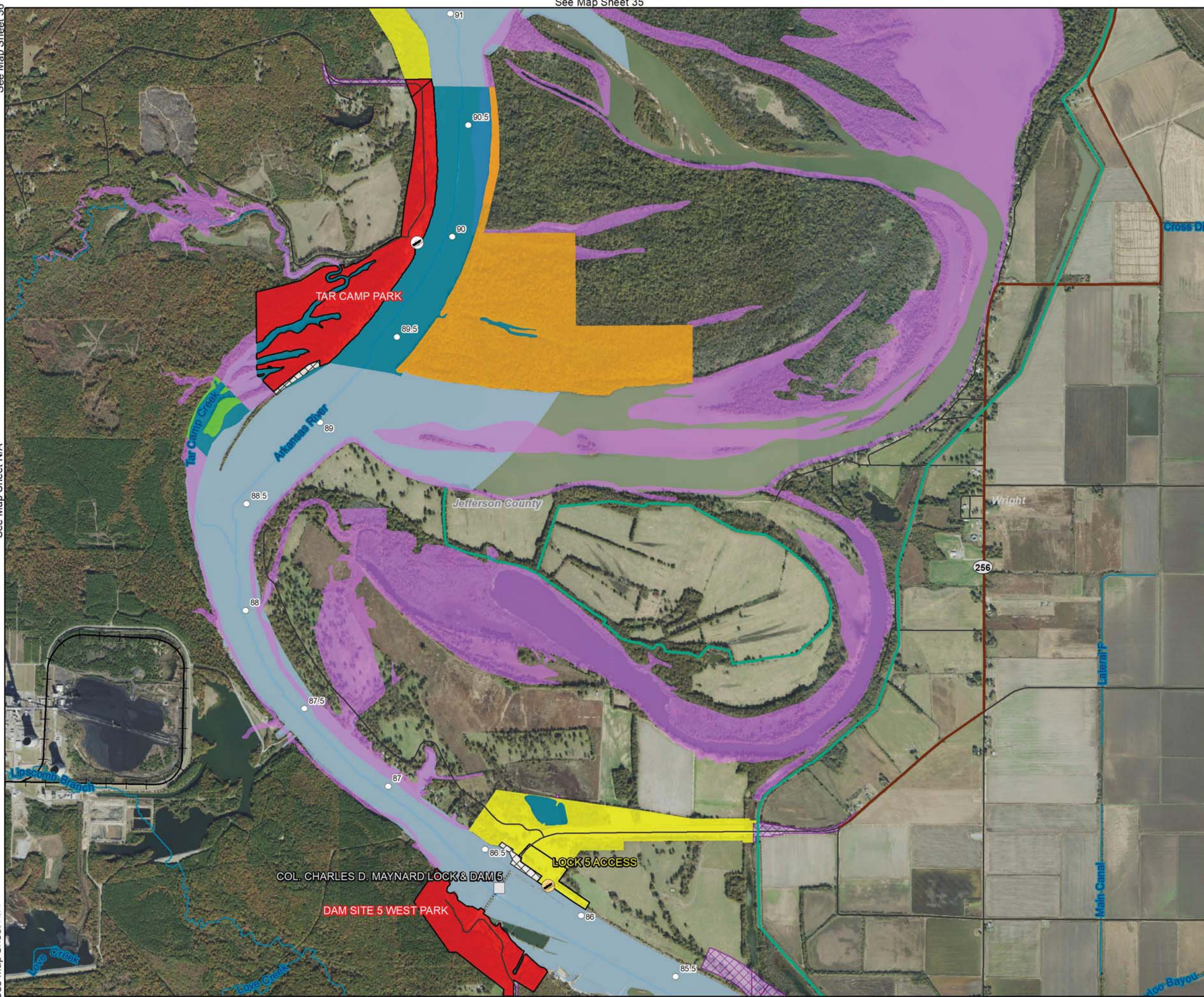

OPERATION EASEMENT
 FLOWAGE EASEMENT
LAND AND WATER CLASSIFICATIONS
 HIGH DENSITY RECREATION
 LOW DENSITY RECREATION
 WILDLIFE MANAGEMENT
 ENVIRONMENTALLY SENSITIVE
 PROJECT OPERATIONS
 OPEN RECREATION (WATER)

Legend

- Navigation Mile
- Lock And Dams
- Corps Operated Boat Ramp
- AGFC Operated Boat Ramp
- Levee
- Streams/Rivers
- Roads
- State Highway
- Rail Roads
- Counties
- MKARNS



MASTER PLAN MKARNS



See Map Sheet 33

See Map Sheet 37

See Map Sheet 36

See Map Sheet 34






See Map Sheet N/A

See Map Sheet N/A








See Map Sheet N/A

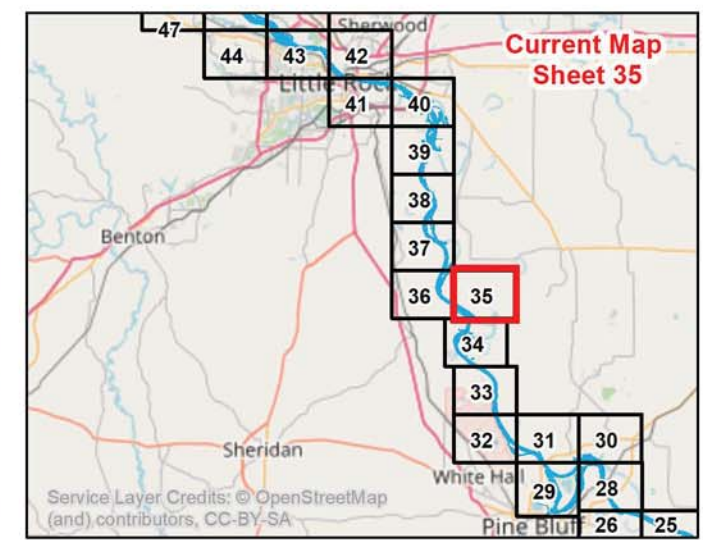
See Map Sheet N/A

LAND AND WATER CLASSIFICATIONS AND EASEMENTS


 OPERATION EASEMENT
 FLOWAGE EASEMENT
LAND AND WATER CLASSIFICATIONS
 HIGH DENSITY RECREATION
 LOW DENSITY RECREATION
 OPEN RECREATION (WATER)

Legend

-  Navigation Mile
-  Levee
-  Streams/Rivers
-  Roads
-  State Highway
-  Counties
-  MKARNS





MASTER PLAN MKARNS













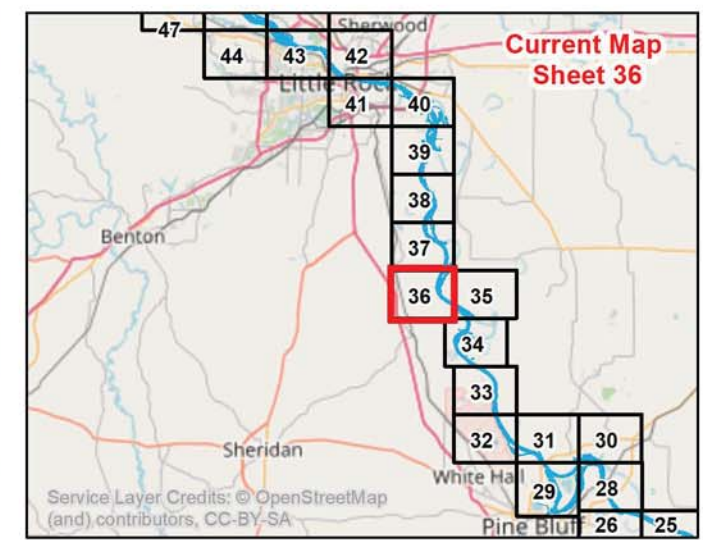
See Map Sheet 34

LAND AND WATER CLASSIFICATIONS AND EASEMENTS

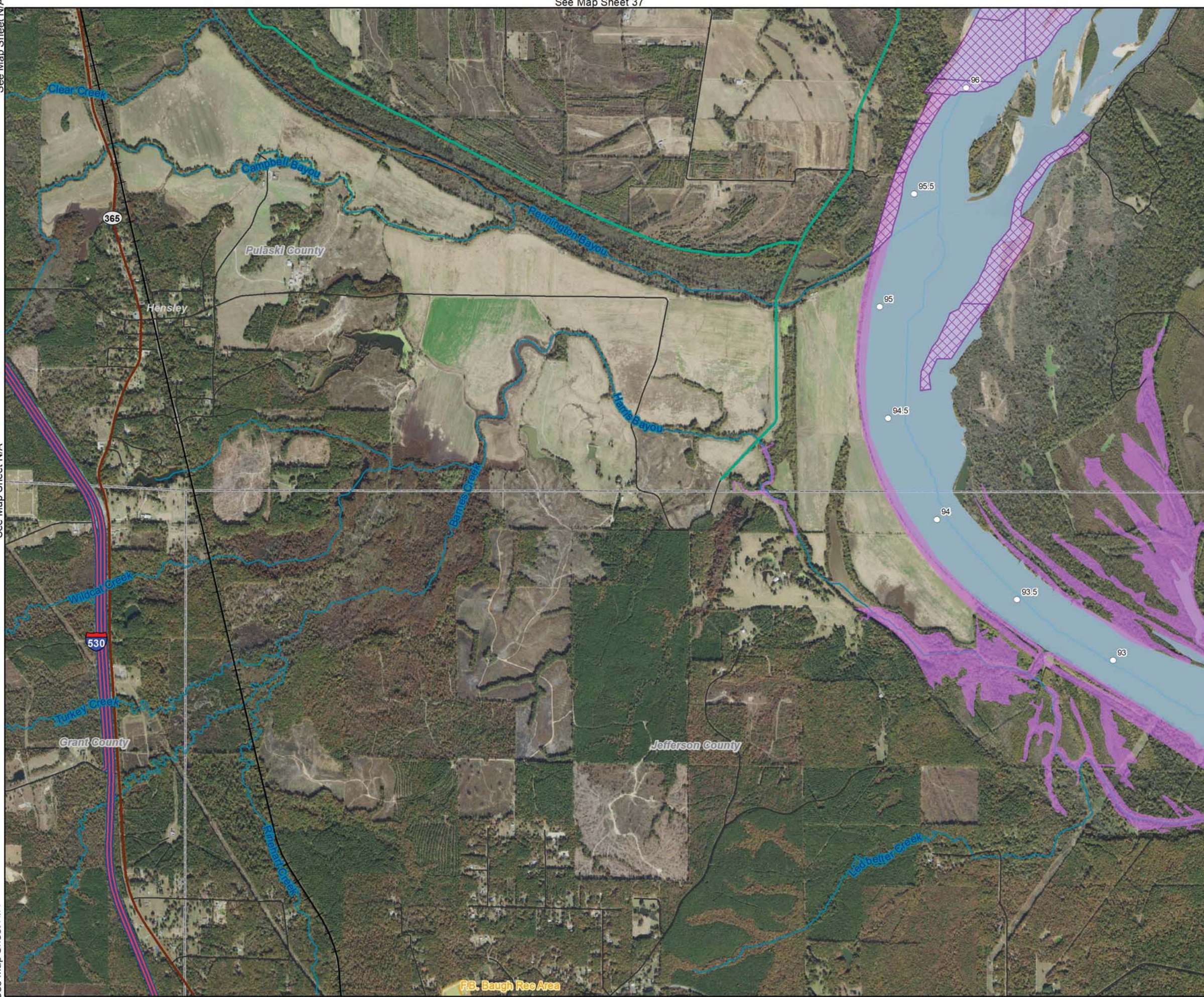

 OPERATION EASEMENT
 FLOWAGE EASEMENT

Legend

-  Navigation Mile
-  Levee
-  Streams/Rivers
-  Roads
-  State Highway
-  Interstate
-  Rail Roads
-  County Park
-  Counties
-  MKARNS



MASTER PLAN MKARNS



F.B. Baugh Res Area

See Map Sheet N/A

See Map Sheet N/A

See Map Sheet N/A

See Map Sheet 38




See Map Sheet N/A

See Map Sheet N/A









See Map Sheet 35

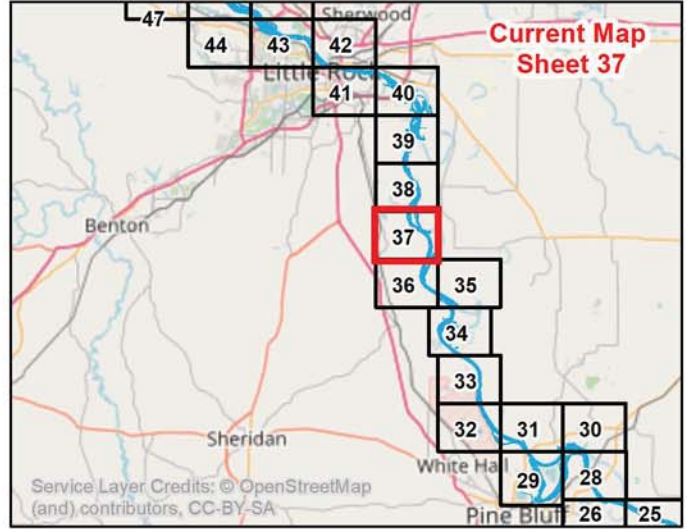
See Map Sheet 36

LAND AND WATER CLASSIFICATIONS AND EASEMENTS


 OPERATION EASEMENT
 FLOWAGE EASEMENT
LAND AND WATER CLASSIFICATIONS
 WILDLIFE MANAGEMENT

Legend

-  Navigation Mile
-  Levee
-  Streams/Rivers
-  Roads
-  State Highway
-  Rail Roads
-  Counties
-  MKARNS



MASTER PLAN MKARNS



See Map Sheet N/A

See Map Sheet N/A

See Map Sheet N/A

See Map Sheet 39




See Map Sheet 37

See Map Sheet N/A









See Map Sheet N/A

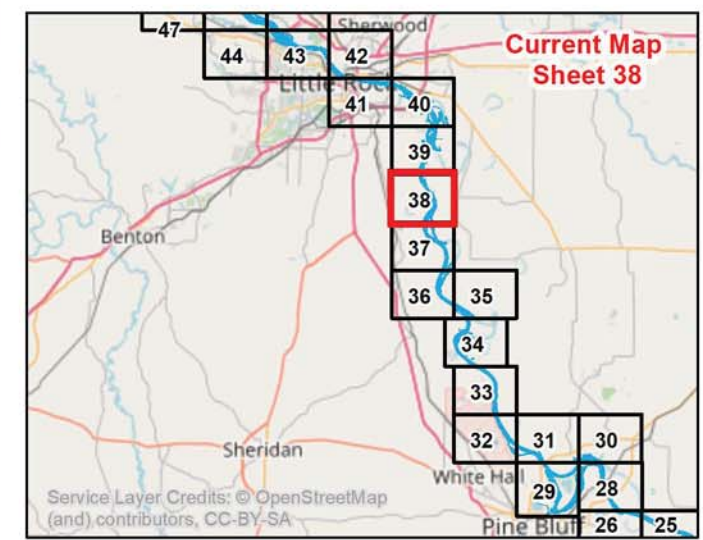
See Map Sheet N/A

LAND AND WATER CLASSIFICATIONS AND EASEMENTS


 OPERATION EASEMENT
 FLOWAGE EASEMENT
LAND AND WATER CLASSIFICATIONS
 WILDLIFE MANAGEMENT

Legend

-  Navigation Mile
-  Levee
-  Streams/Rivers
-  Roads
-  State Highway
-  Rail Roads
-  Counties
-  MKARNS



MASTER PLAN MKARNS



See Map Sheet 41

See Map Sheet 40

See Map Sheet N/A








See Map Sheet N/A











See Map Sheet N/A

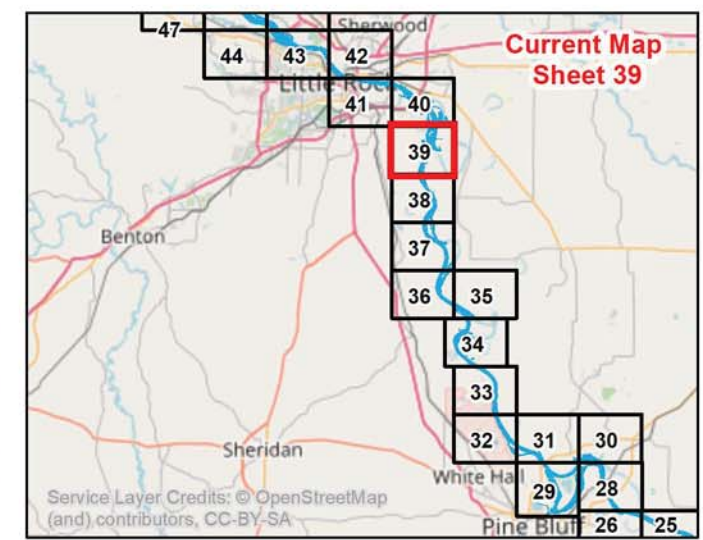
See Map Sheet N/A

See Map Sheet N/A

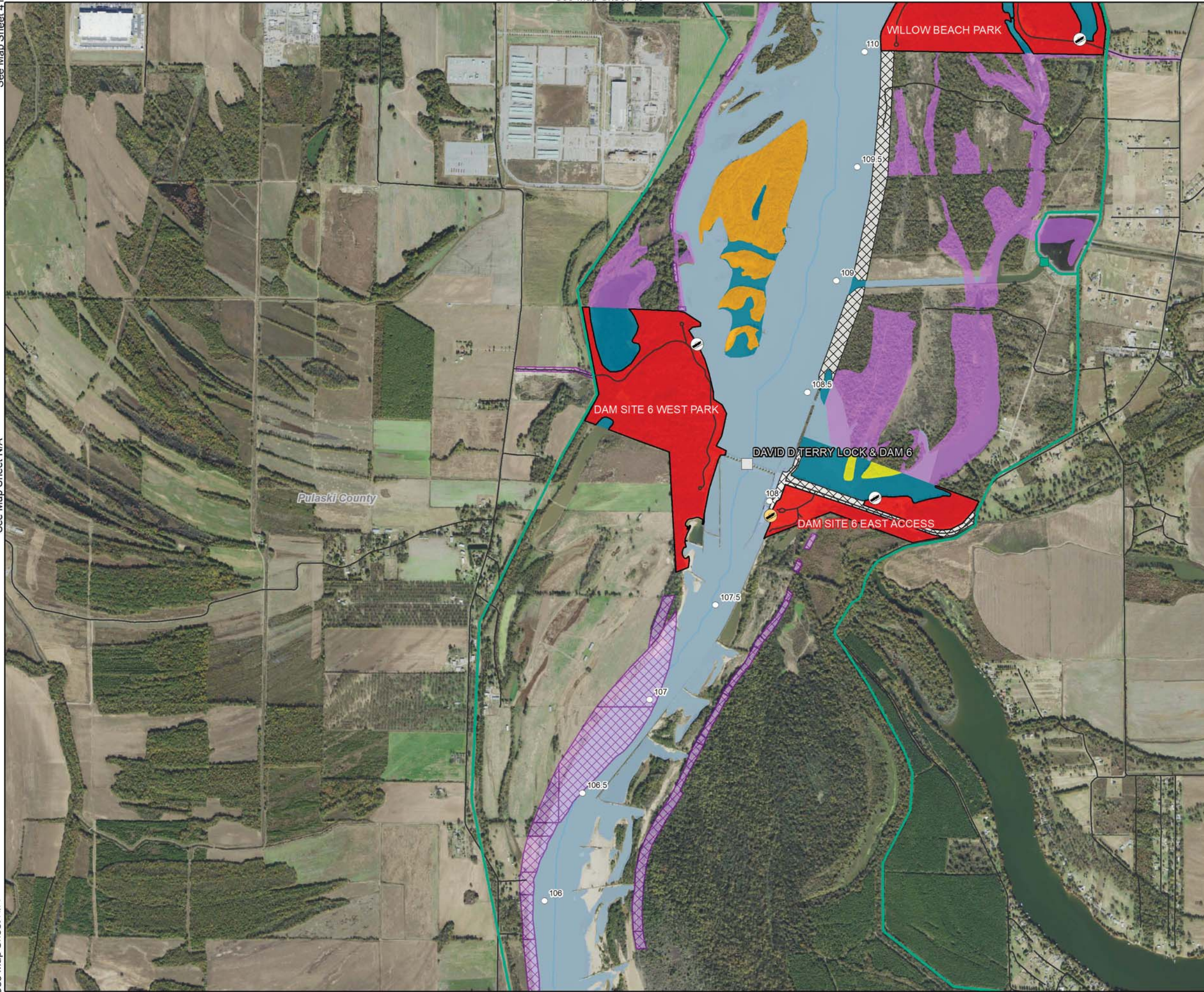

LAND AND WATER CLASSIFICATIONS AND EASEMENTS

-  OPERATION EASEMENT
-  FLOWAGE EASEMENT
- LAND AND WATER CLASSIFICATIONS**
-  HIGH DENSITY RECREATION
-  LOW DENSITY RECREATION
-  WILDLIFE MANAGEMENT
-  PROJECT OPERATIONS
-  OPEN RECREATION (WATER)

- Legend**
-  Navigation Mile
 -  Levee Pump Station
 -  Lock And Dams
 -  Corps Operated Boat Ramp
 -  AGFC Operated Boat RAMP
 -  Levee
 -  Streams/Rivers
 -  Roads
 -  Counties
 -  MKARNS



MASTER PLAN MKARNS



See Map Sheet 38

See Map Sheet N/A

See Map Sheet 42

See Map Sheet 41






See Map Sheet N/A














See Map Sheet N/A

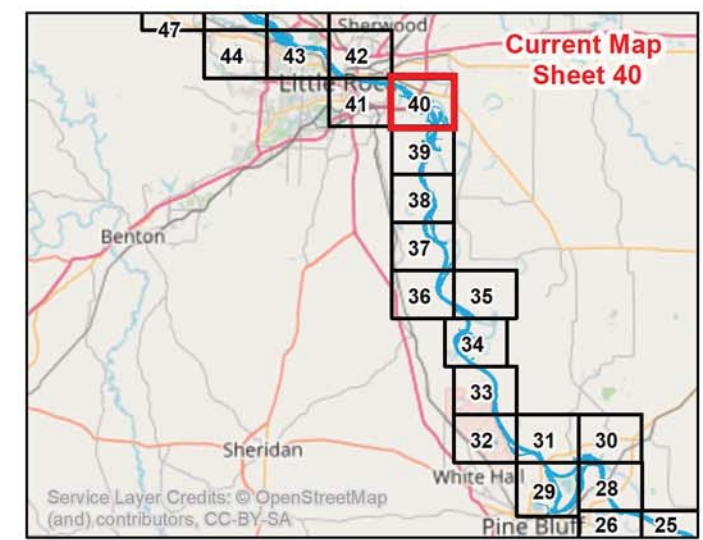
See Map Sheet N/A

See Map Sheet N/A


LAND AND WATER CLASSIFICATIONS AND EASEMENTS

-  OPERATION EASEMENT
-  FLOWAGE EASEMENT
- LAND AND WATER CLASSIFICATIONS**
-  HIGH DENSITY RECREATION
-  PROJECT OPERATIONS
-  OPEN RECREATION (WATER)

- Legend**
-  Navigation Mile
 -  Levee Pump Station
 -  Corps Operated Boat Ramp
 -  Levee
 -  Streams/Rivers
 -  Roads
 -  State Highway
 -  US Highway
 -  Interstate
 -  Rail Roads
 -  City Park
 -  Counties
 -  MKARNS



MASTER PLAN MKARNS




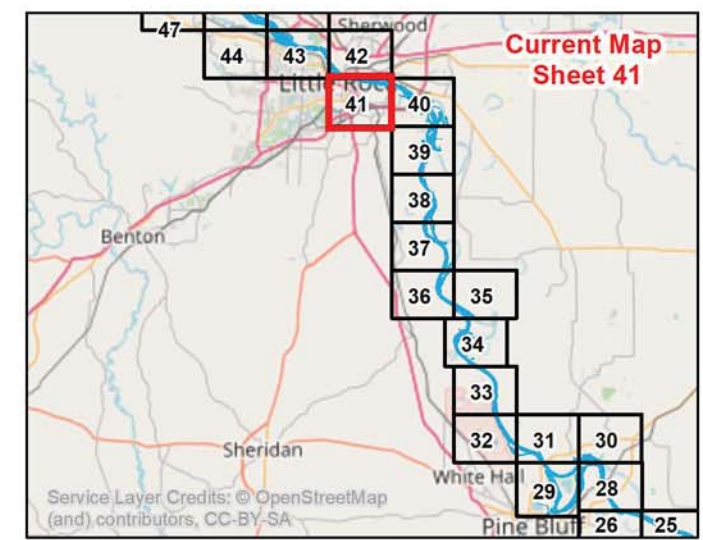
See Map Sheet 39

LAND AND WATER CLASSIFICATIONS AND EASEMENTS

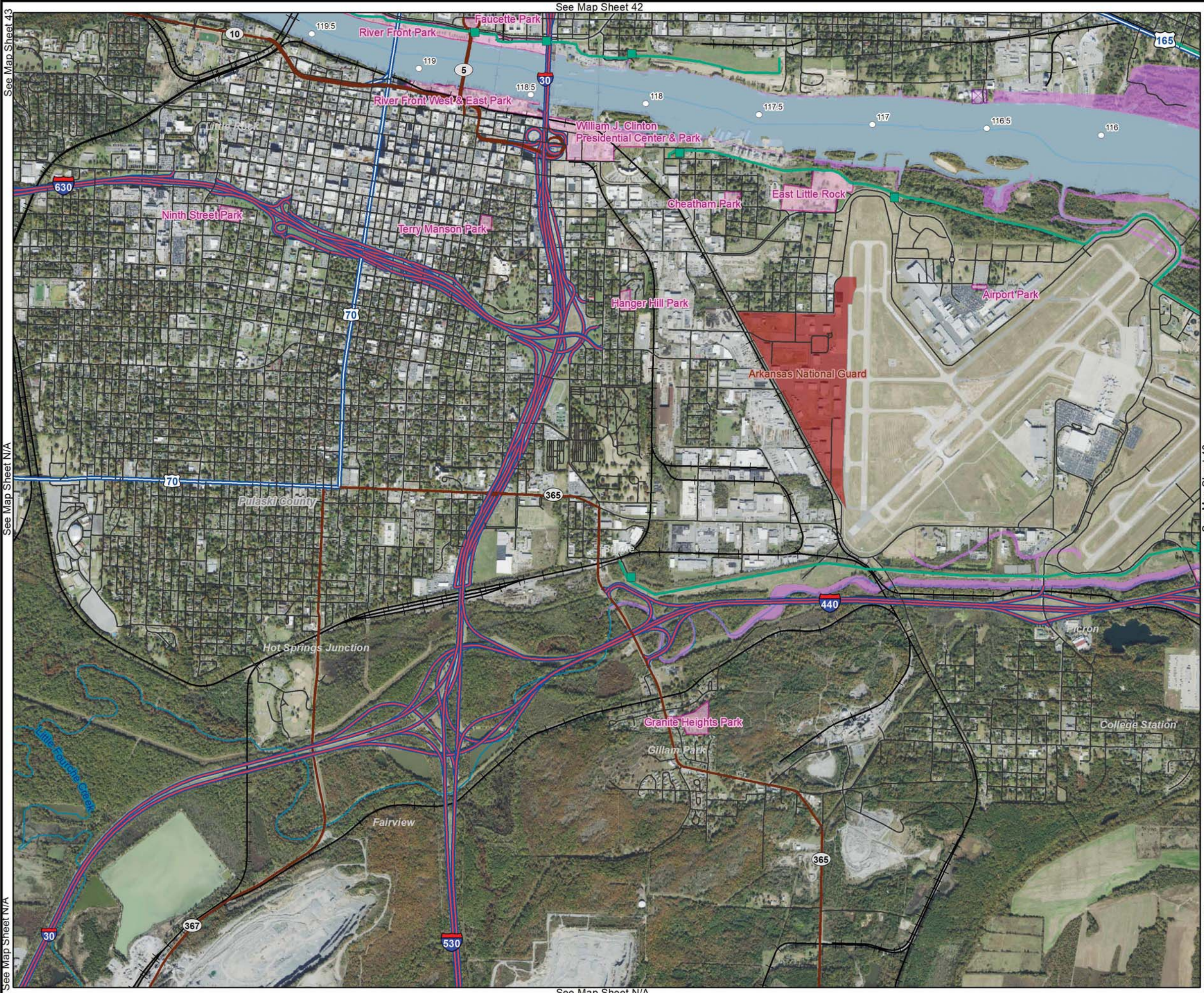

 OPERATION EASEMENT
 FLOWAGE EASEMENT

Legend

-  Navigation Mile
-  Levee Pump Station
-  Levee
-  Streams/Rivers
-  Roads
-  State Highway
-  US Highway
-  Interstate
-  Rail Roads
-  City Park
-  Military Reservation
-  Counties
-  MKARNS



MASTER PLAN MKARNS



See Map Sheet 45

See Map Sheet N/A

See Map Sheet N/A

See Map Sheet 43

See Map Sheet N/A

See Map Sheet N/A

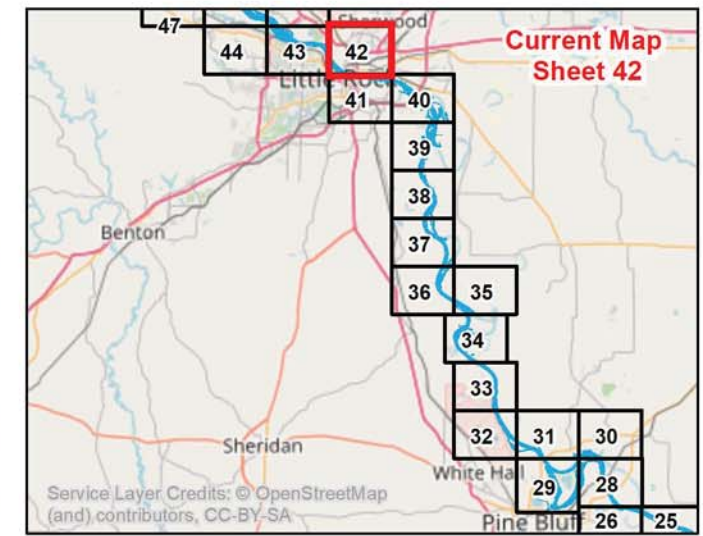
See Map Sheet 40

LAND AND WATER CLASSIFICATIONS AND EASEMENTS

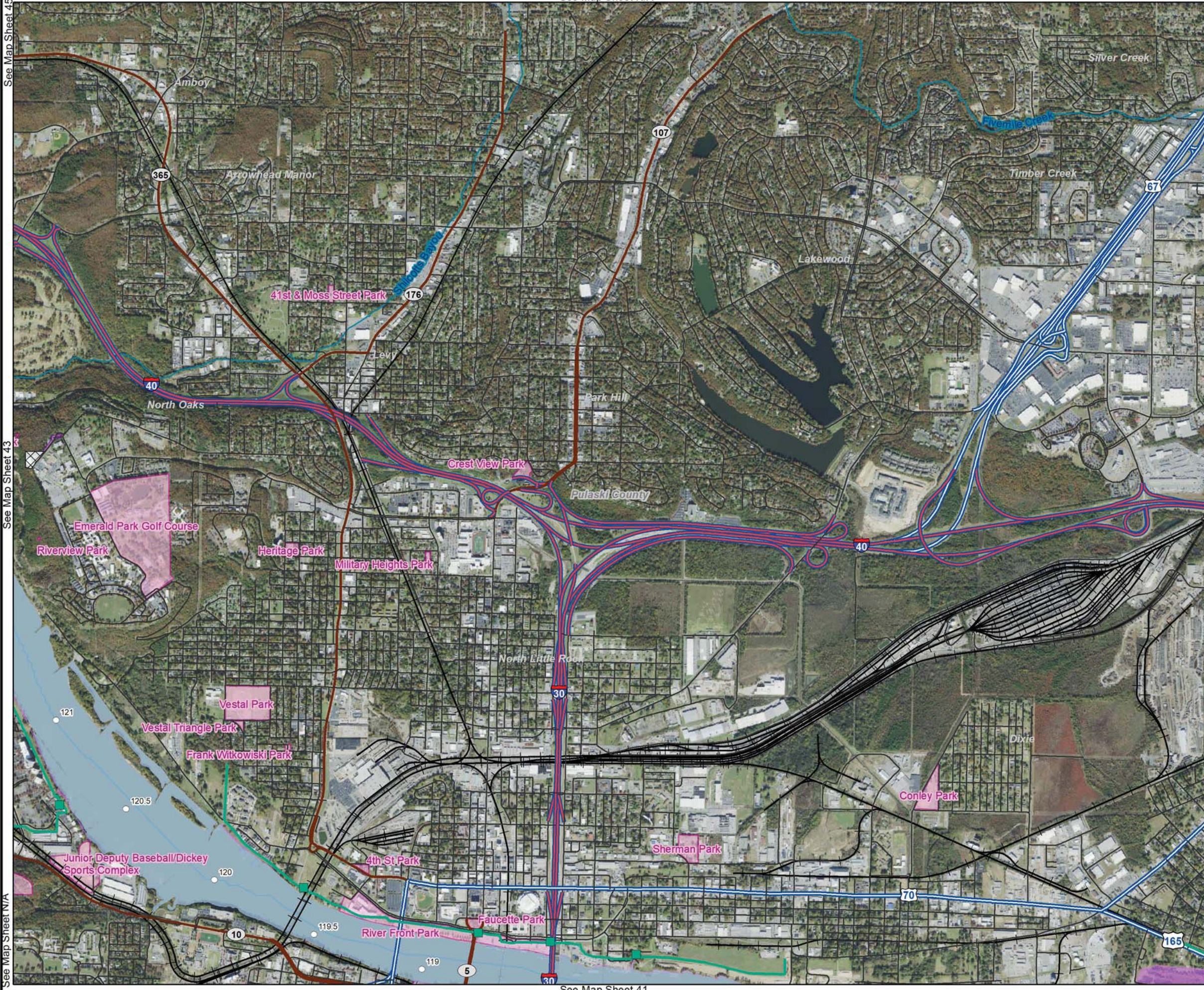

 OPERATION EASEMENT
 FLOWAGE EASEMENT
LAND AND WATER CLASSIFICATIONS
 PROJECT OPERATIONS

Legend

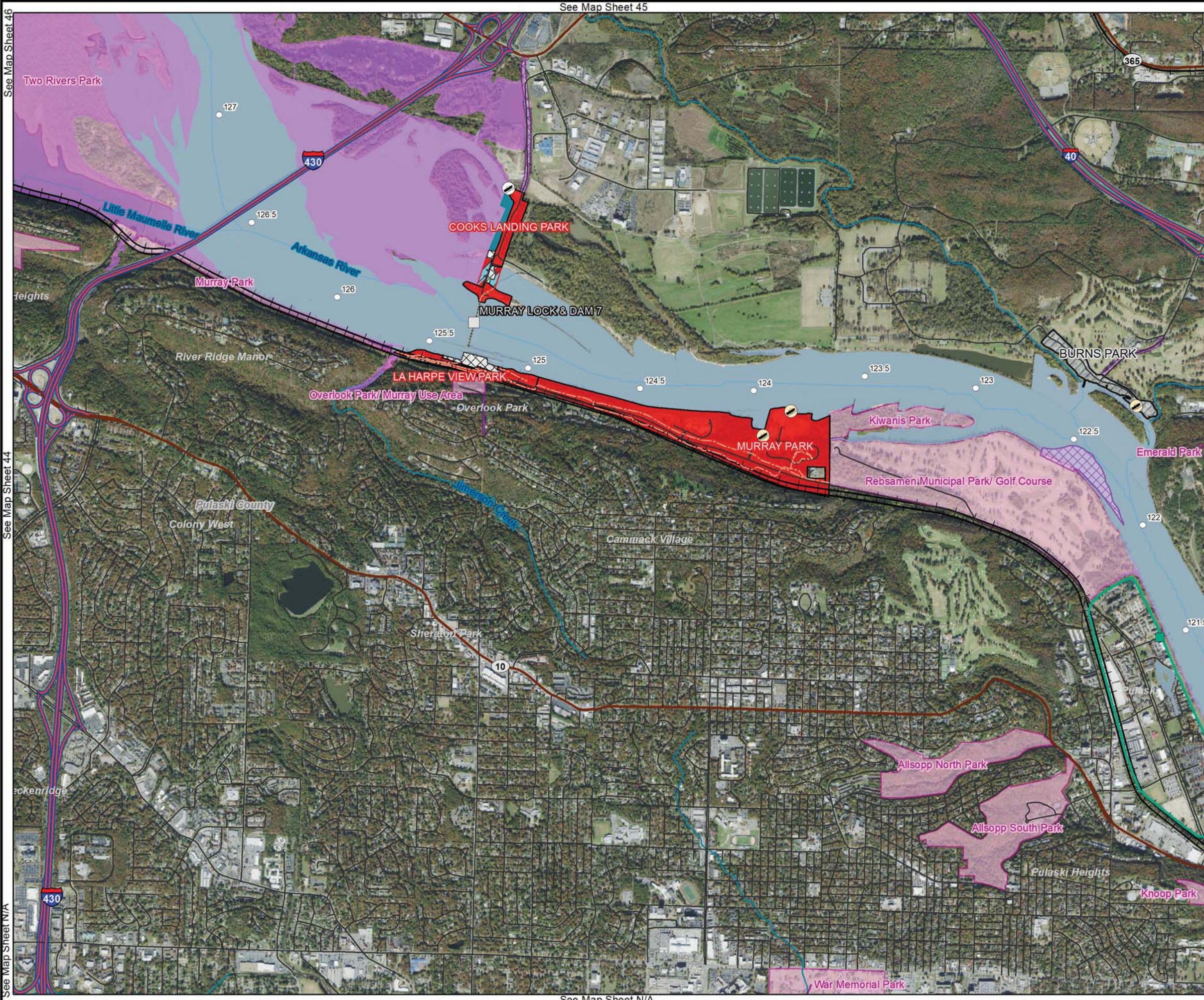
-  Navigation Mile
-  Levee Pump Station
-  Levee
-  Streams/Rivers
-  Roads
-  State Highway
-  US Highway
-  Interstate
-  Rail Roads
-  City Park
-  Counties
-  MKARNS



MASTER PLAN MKARNS



See Map Sheet 41



See Map Sheet 46

See Map Sheet 45

See Map Sheet N/A

See Map Sheet 44

See Map Sheet 42

See Map Sheet N/A

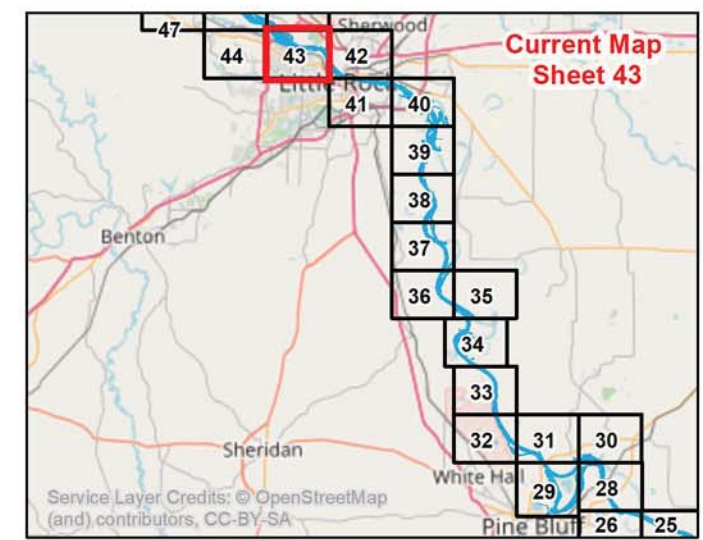
See Map Sheet N/A

See Map Sheet 41


LAND AND WATER CLASSIFICATIONS AND EASEMENTS

- CONSERVATION EASEMENT
 - OPERATION EASEMENT
 - FLOWAGE EASEMENT
- LAND AND WATER CLASSIFICATIONS**
- HIGH DENSITY RECREATION
 - PROJECT OPERATIONS
 - RESTRICTED (WATER)
 - OPEN RECREATION (WATER)

- Legend**
- Navigation Mile
 - Levee Pump Station
 - Lock And Dams
 - Corps Operated Boat Ramp
 - City Operated Boat Ramp
 - Recreation Trail
 - Levee
 - Streams/Rivers
 - Roads
 - State Highway
 - Interstate
 - Rail Roads
 - City Park
 - Counties
 - MKARNS



MASTER PLAN MKARNS



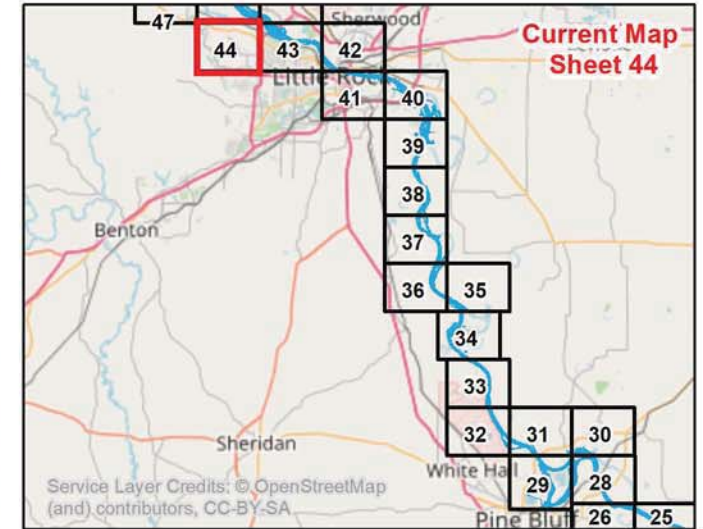
LAND AND WATER CLASSIFICATIONS AND EASEMENTS




 FLOWAGE EASEMENT

Legend

-  Levee
-  Streams/Rivers
-  Roads
-  State Highway
-  Interstate
-  Rail Roads
-  City Park
-  Counties



MASTER PLAN MKARNS



See Map Sheet 48

See Map Sheet 46

See Map Sheet 44



See Map Sheet N/A

See Map Sheet N/A










See Map Sheet N/A

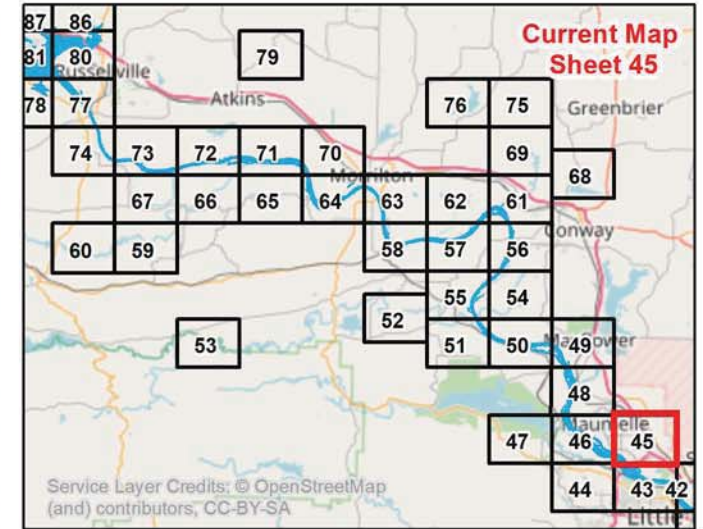
See Map Sheet 42

LAND AND WATER CLASSIFICATIONS AND EASEMENTS

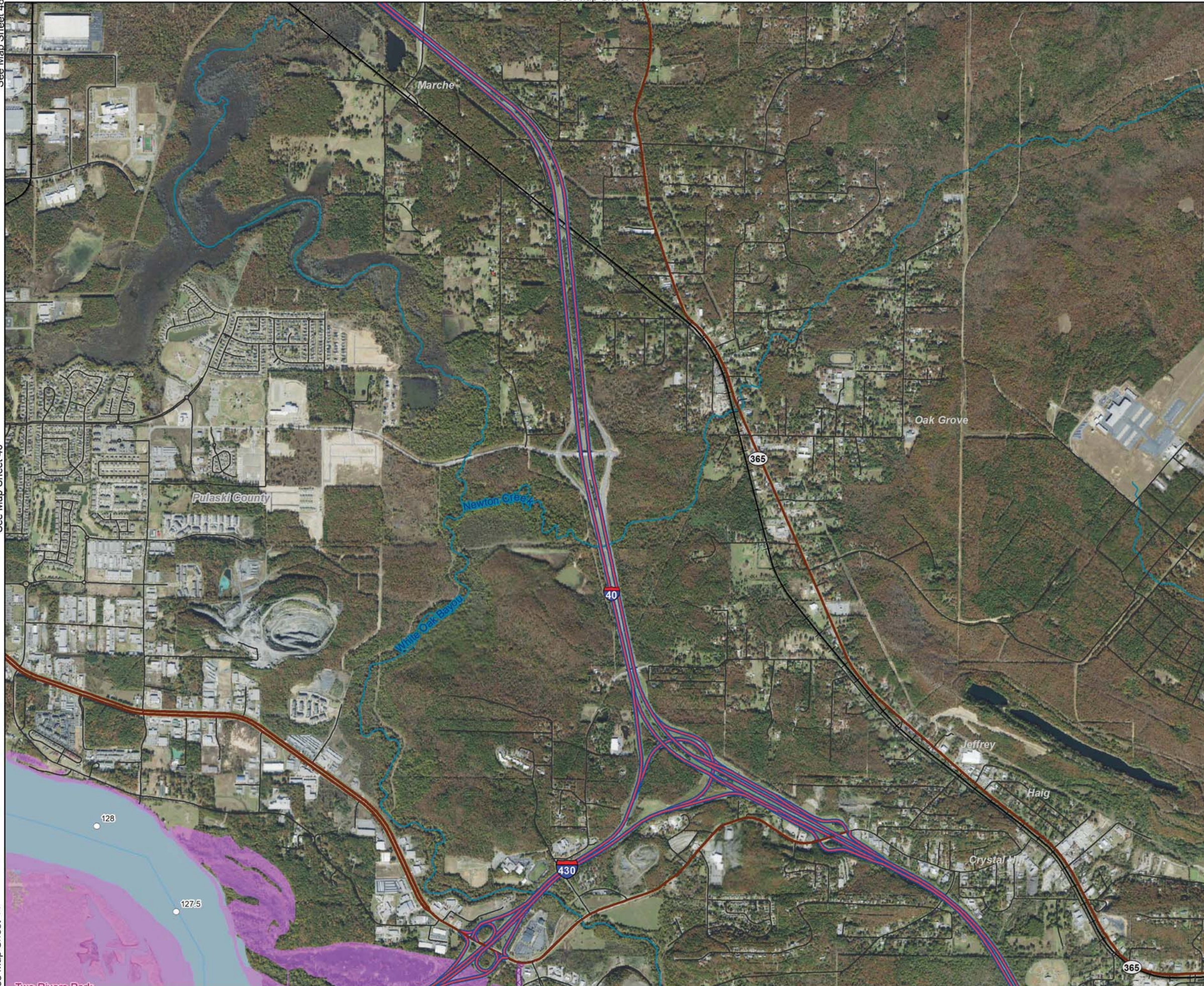

 OPERATION EASEMENT
 FLOWAGE EASEMENT

Legend

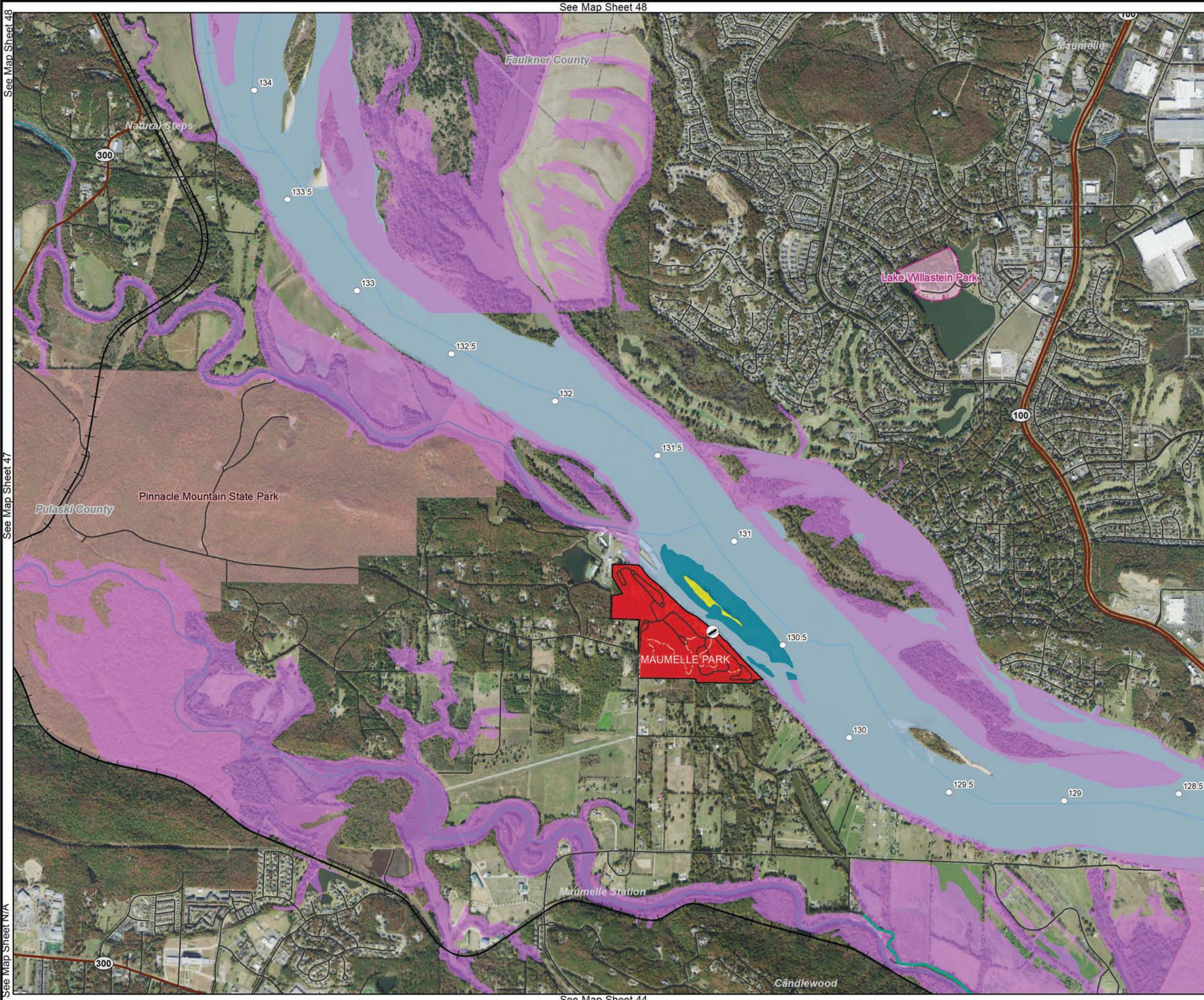
-  Navigation Mile
-  Streams/Rivers
-  Roads
-  State Highway
-  Interstate
-  Rail Roads
-  City Park
-  Counties
-  MKARNS



MASTER PLAN MKARNS



See Map Sheet 43



LAND AND WATER CLASSIFICATIONS AND EASEMENTS

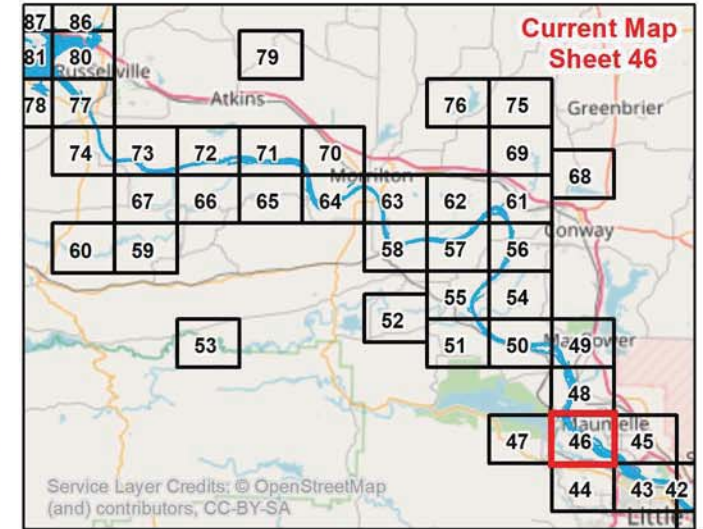
FLOWAGE EASEMENT

LAND AND WATER CLASSIFICATIONS


- HIGH DENSITY RECREATION
- LOW DENSITY RECREATION
- OPEN RECREATION (WATER)

Legend

- Navigation Mile
- ⊙ Corps Operated Boat Ramp
- Recreation Trail
- Levee
- Streams/Rivers
- Roads
- State Highway
- Rail Roads
- City Park
- State Park
- Counties
- MKARNS



MASTER PLAN MKARNS



See Map Sheet 48

See Map Sheet 47

See Map Sheet N/A

See Map Sheet 48

See Map Sheet 44

See Map Sheet N/A

See Map Sheet 45

See Map Sheet 43

See Map Sheet N/A

See Map Sheet N/A

See Map Sheet N/A

See Map Sheet N/A

See Map Sheet 48








See Map Sheet 46

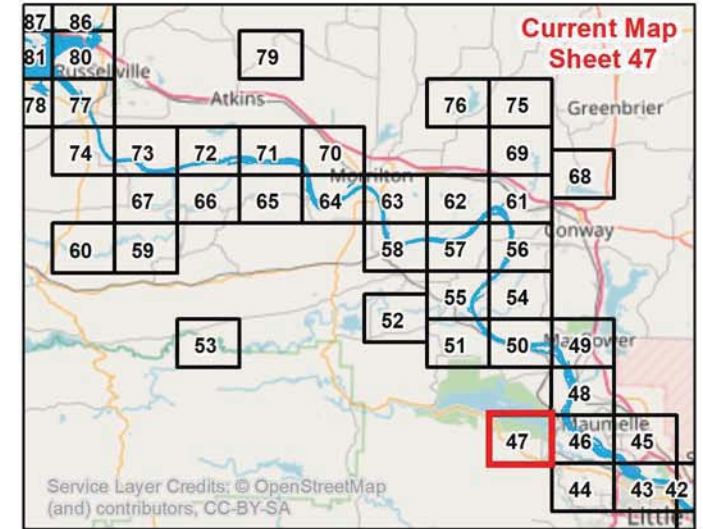
See Map Sheet 44

LAND AND WATER CLASSIFICATIONS AND EASEMENTS

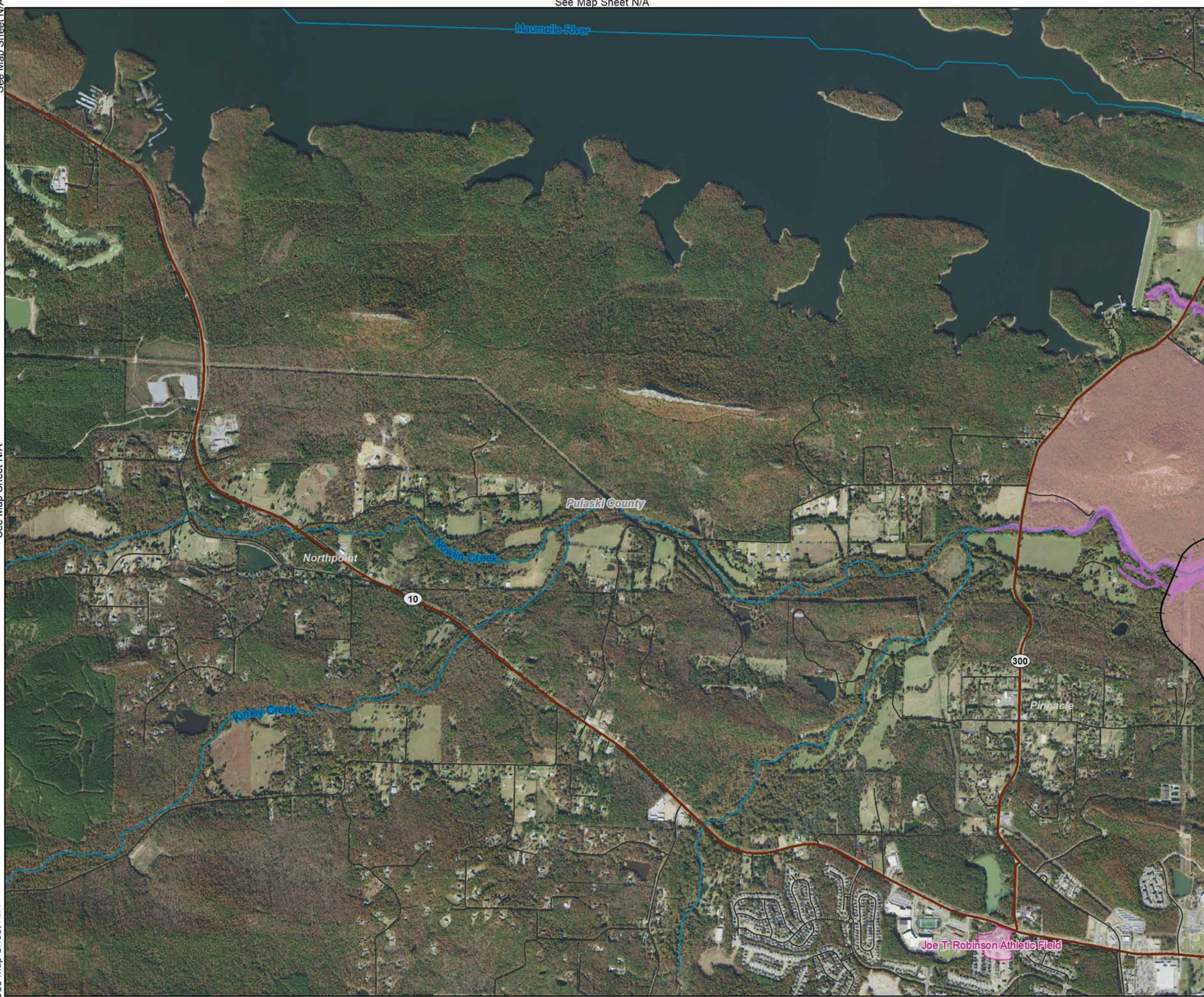

 FLOWAGE EASEMENT

Legend

-  Streams/Rivers
-  Roads
-  State Highway
-  Rail Roads
-  City Park
-  State Park
-  Counties



MASTER PLAN MKARNS



See Map Sheet 50

See Map Sheet 49

See Map Sheet N/A






See Map Sheet N/A

See Map Sheet N/A












See Map Sheet 47

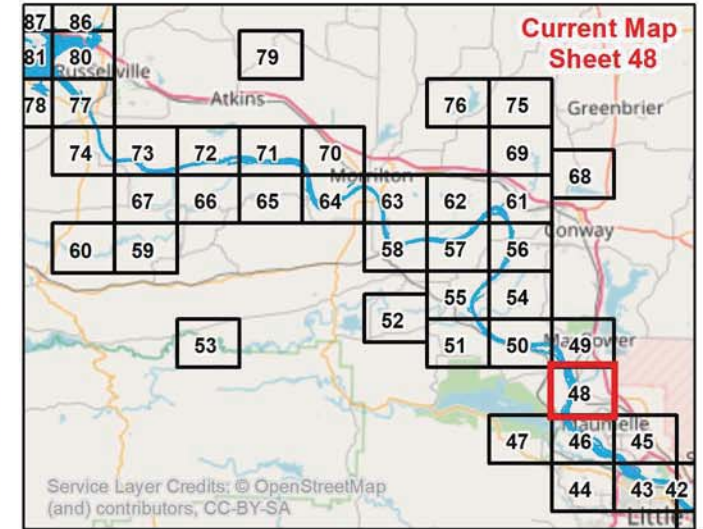
See Map Sheet 45

LAND AND WATER CLASSIFICATIONS AND EASEMENTS

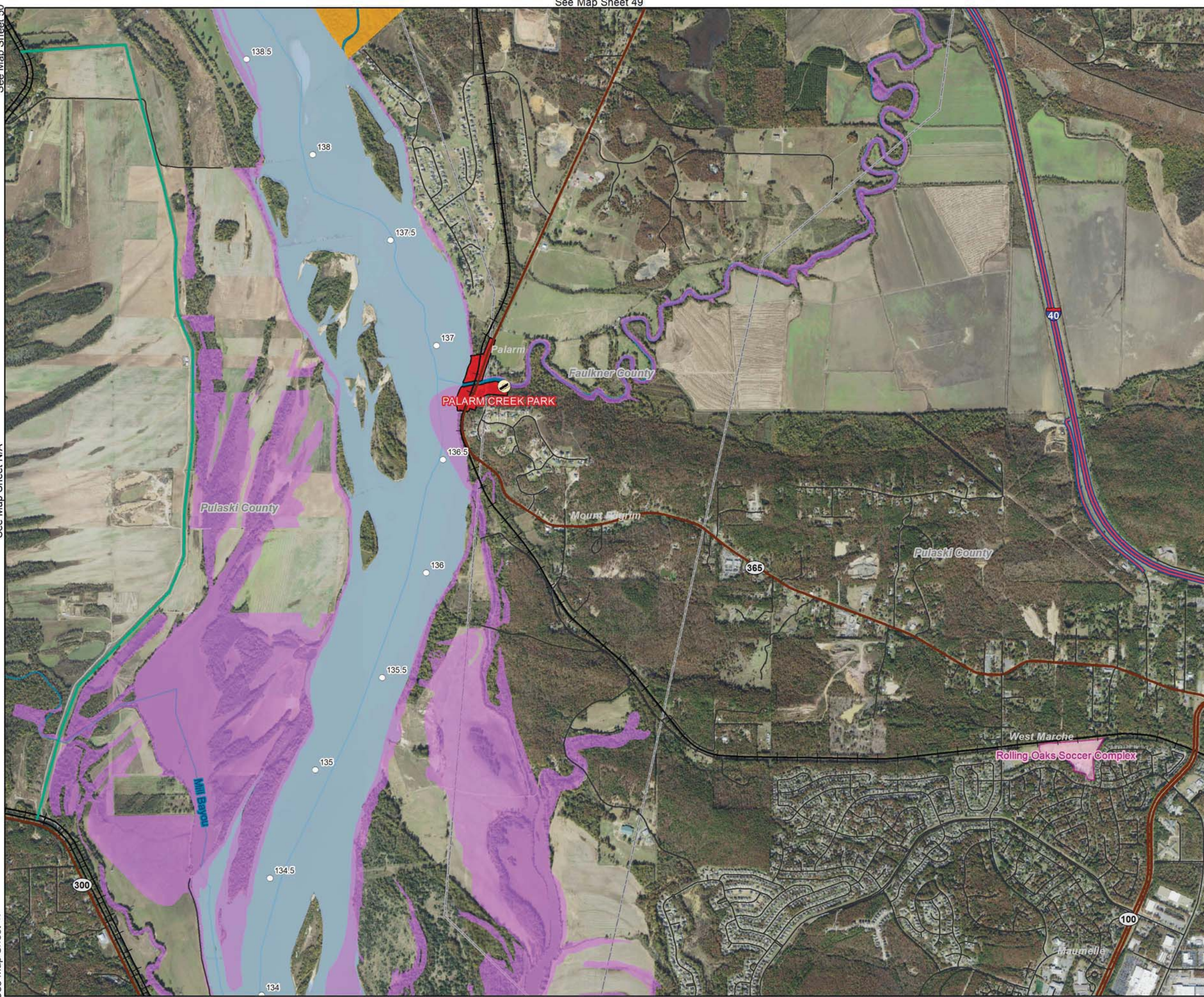

 OPERATION EASEMENT
 FLOWAGE EASEMENT
LAND AND WATER CLASSIFICATIONS
 HIGH DENSITY RECREATION
 WILDLIFE MANAGEMENT
 OPEN RECREATION (WATER)

Legend

-  Navigation Mile
-  City Operated Boat Ramp
-  Levee
-  Streams/Rivers
-  Roads
-  State Highway
-  Interstate
-  Rail Roads
-  City Park
-  Counties
-  MKARNS



MASTER PLAN MKARNS



See Map Sheet 46

LAND AND WATER CLASSIFICATIONS AND EASEMENTS

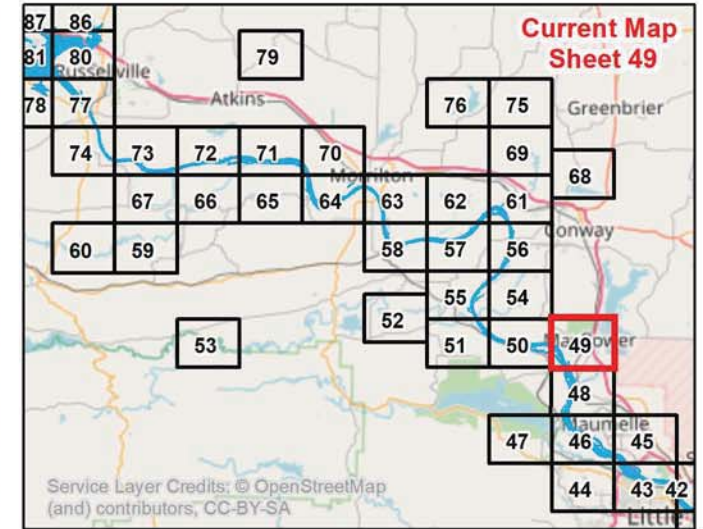
FLOWAGE EASEMENT

LAND AND WATER CLASSIFICATIONS

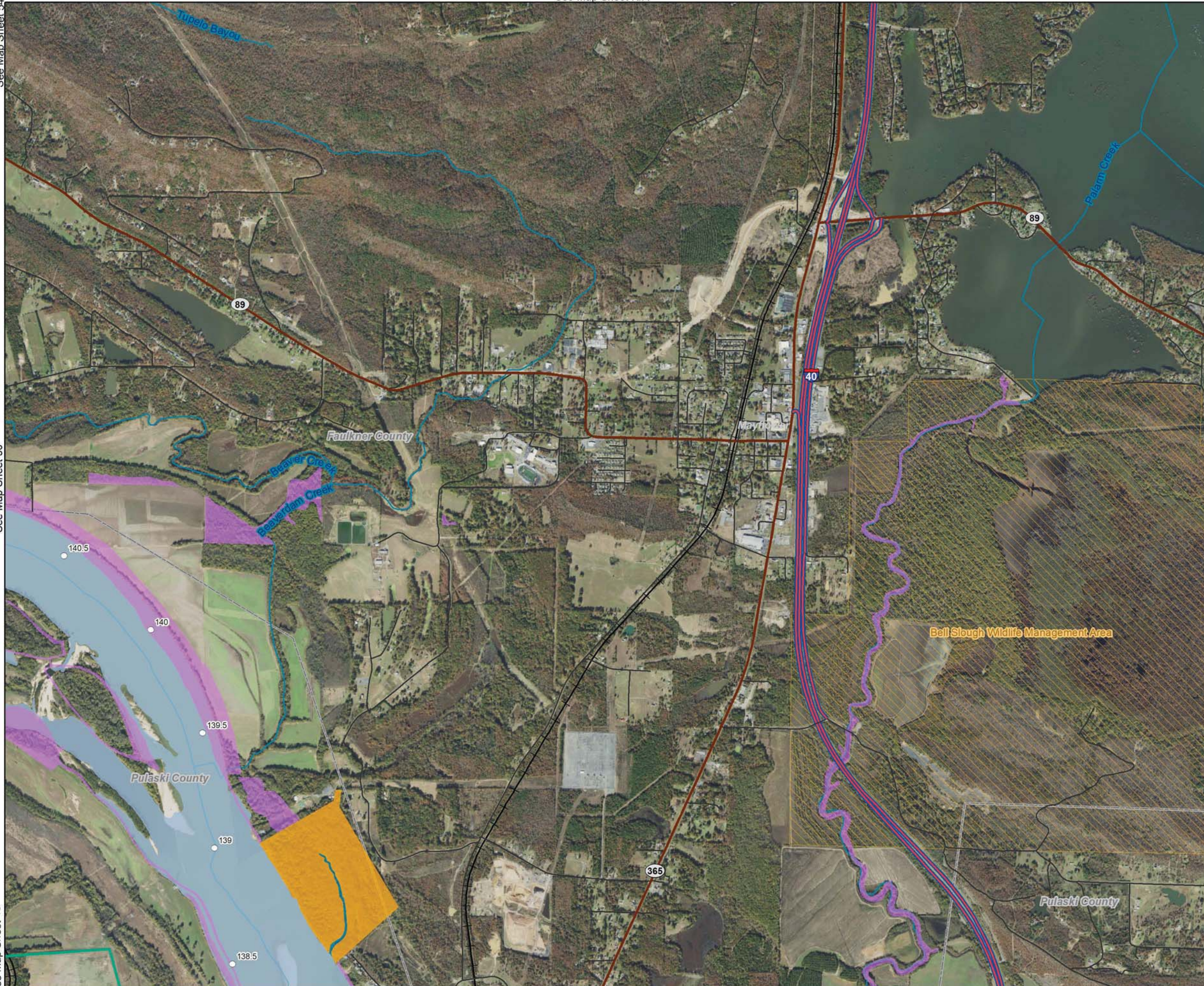
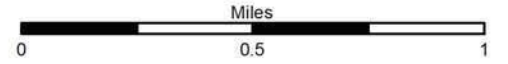
- WILDLIFE MANAGEMENT
- OPEN RECREATION (WATER)

Legend

- Navigation Mile
- Levee
- Streams/Rivers
- Roads
- State Highway
- Interstate
- Rail Roads
- Wildlife Management Area
- Counties
- MKARNS











MASTER PLAN MKARNS

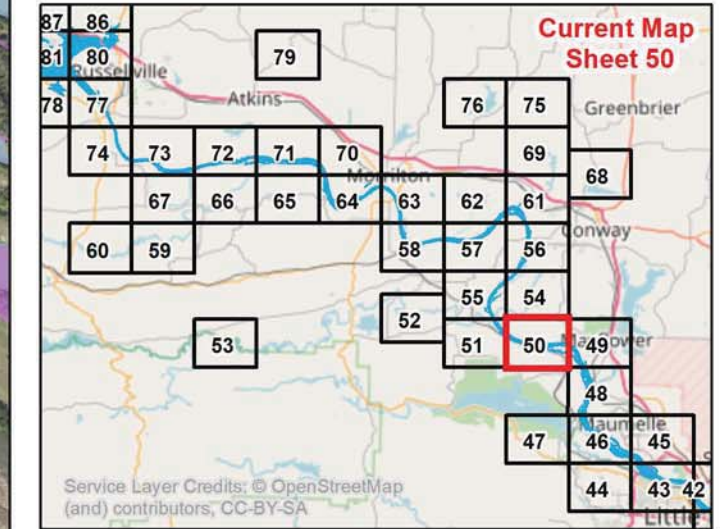


LAND AND WATER CLASSIFICATIONS AND EASEMENTS


 FLOWAGE EASEMENT

Legend

-  Navigation Mile
-  Levee
-  Streams/Rivers
-  Roads
-  State Highway
-  Rail Roads
-  Counties
-  MKARNS











MASTER PLAN MKARNS

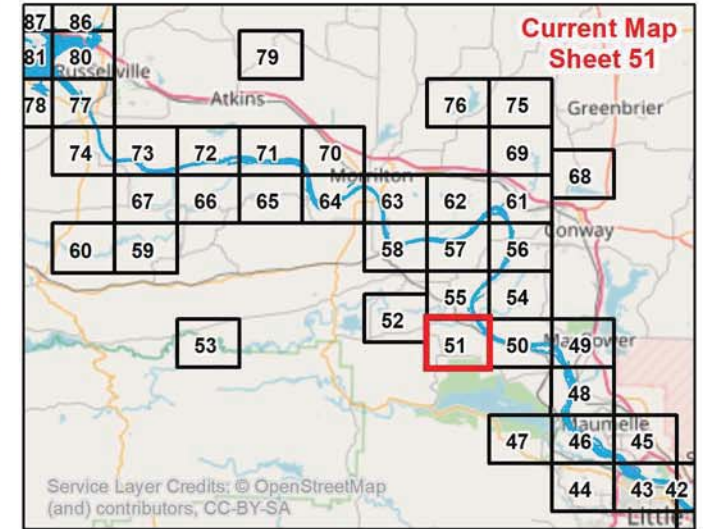


LAND AND WATER CLASSIFICATIONS AND EASEMENTS


 FLOWAGE EASEMENT

Legend

-  Navigation Mile
-  Levee
-  Streams/Rivers
-  Roads
-  State Highway
-  Rail Roads
-  Counties
-  MKARNS



MASTER PLAN MKARNS



See Map Sheet N/A

See Map Sheet N/A

See Map Sheet 55

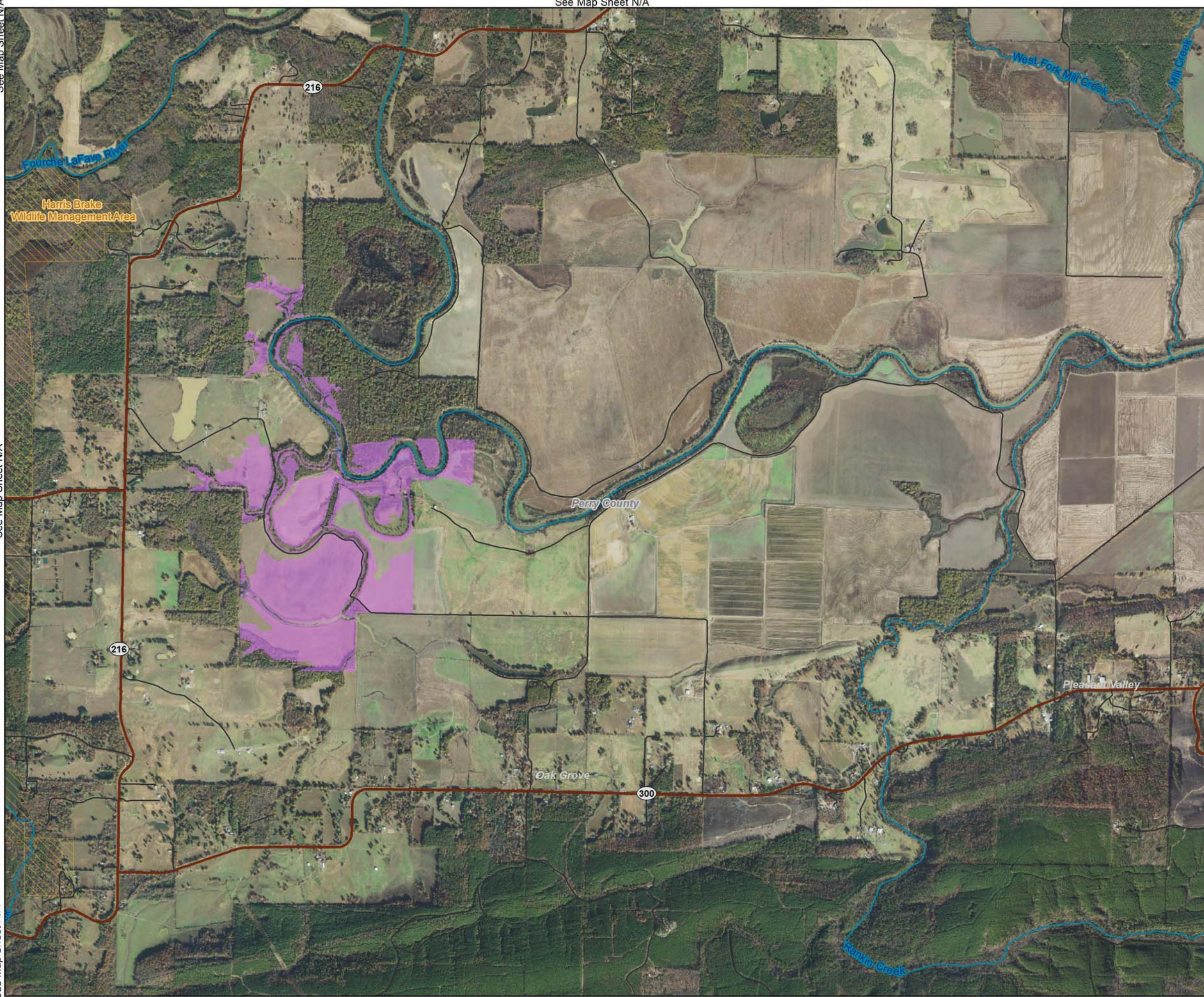
LAND AND WATER CLASSIFICATIONS AND EASEMENTS

See Map Sheet N/A

See Map Sheet 55

See Map Sheet N/A

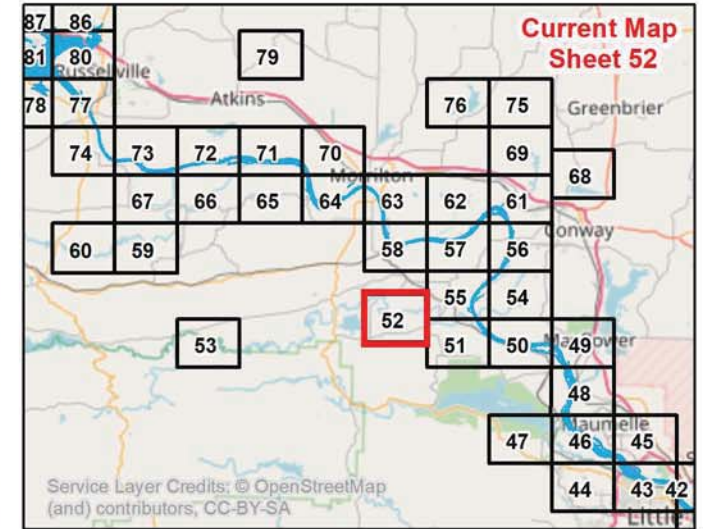
See Map Sheet 51



 FLOWAGE EASEMENT


Legend

-  Streams/Rivers
-  Roads
-  State Highway
-  Wildlife Management Area
-  Counties



Service Layer Credits: © OpenStreetMap (and) contributors, CC-BY-SA

MASTER PLAN MKARNS



See Map Sheet N/A

See Map Sheet N/A

See Map Sheet N/A

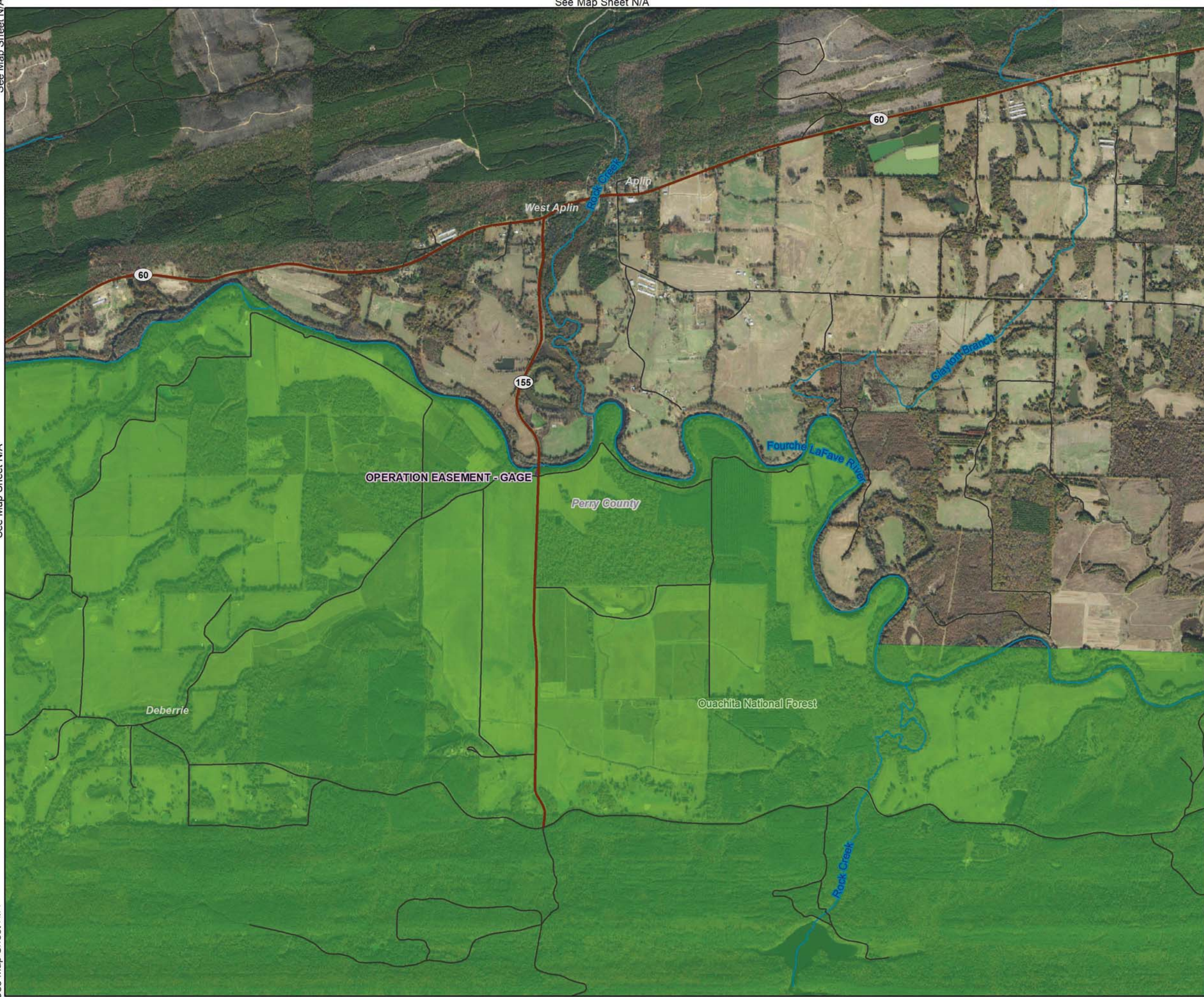
LAND AND WATER CLASSIFICATIONS AND EASEMENTS


See Map Sheet N/A

See Map Sheet N/A

See Map Sheet N/A

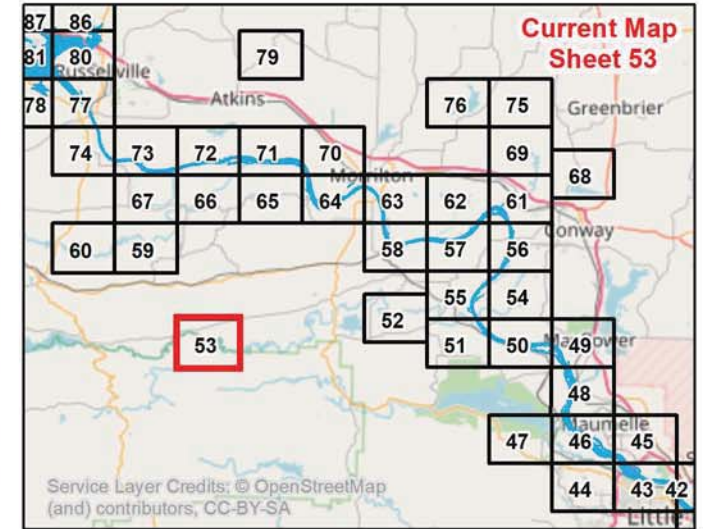
See Map Sheet N/A




 OPERATION EASEMENT

Legend

-  Streams/Rivers
-  Roads
-  State Highway
-  National Forest
-  Counties



MASTER PLAN MKARNS



See Map Sheet 56

See Map Sheet 57

See Map Sheet 55

See Map Sheet 51



See Map Sheet 50

See Map Sheet N/A








See Map Sheet N/A

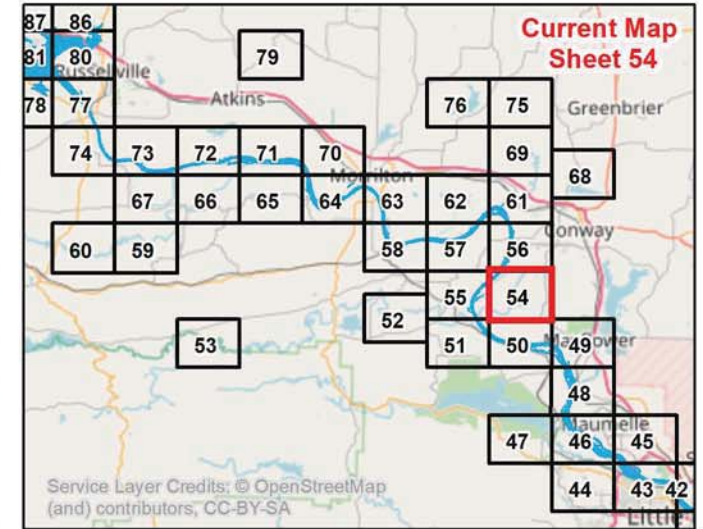
See Map Sheet 49

LAND AND WATER CLASSIFICATIONS AND EASEMENTS


 OPERATION EASEMENT
 FLOWAGE EASEMENT

Legend

-  Navigation Mile
-  Levee
-  Streams/Rivers
-  Roads
-  State Highway
-  Counties
-  MKARNS



MASTER PLAN MKARNS



See Map Sheet 58

See Map Sheet 52

See Map Sheet 52





See Map Sheet 57

See Map Sheet 56










See Map Sheet 54

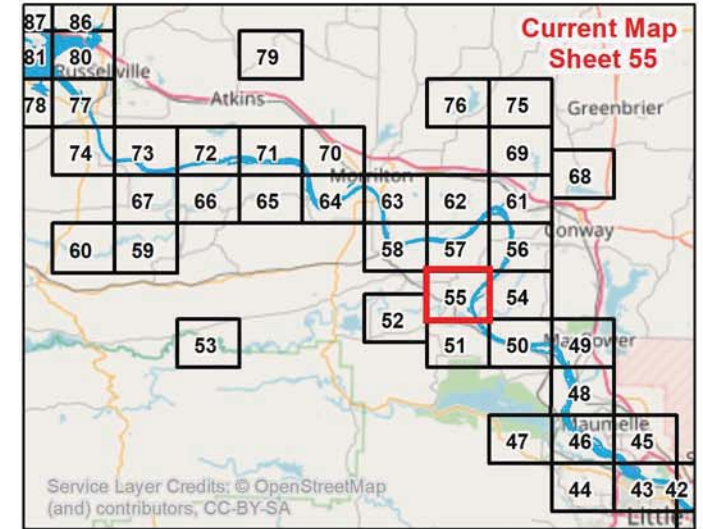
See Map Sheet 50

LAND AND WATER CLASSIFICATIONS AND EASEMENTS

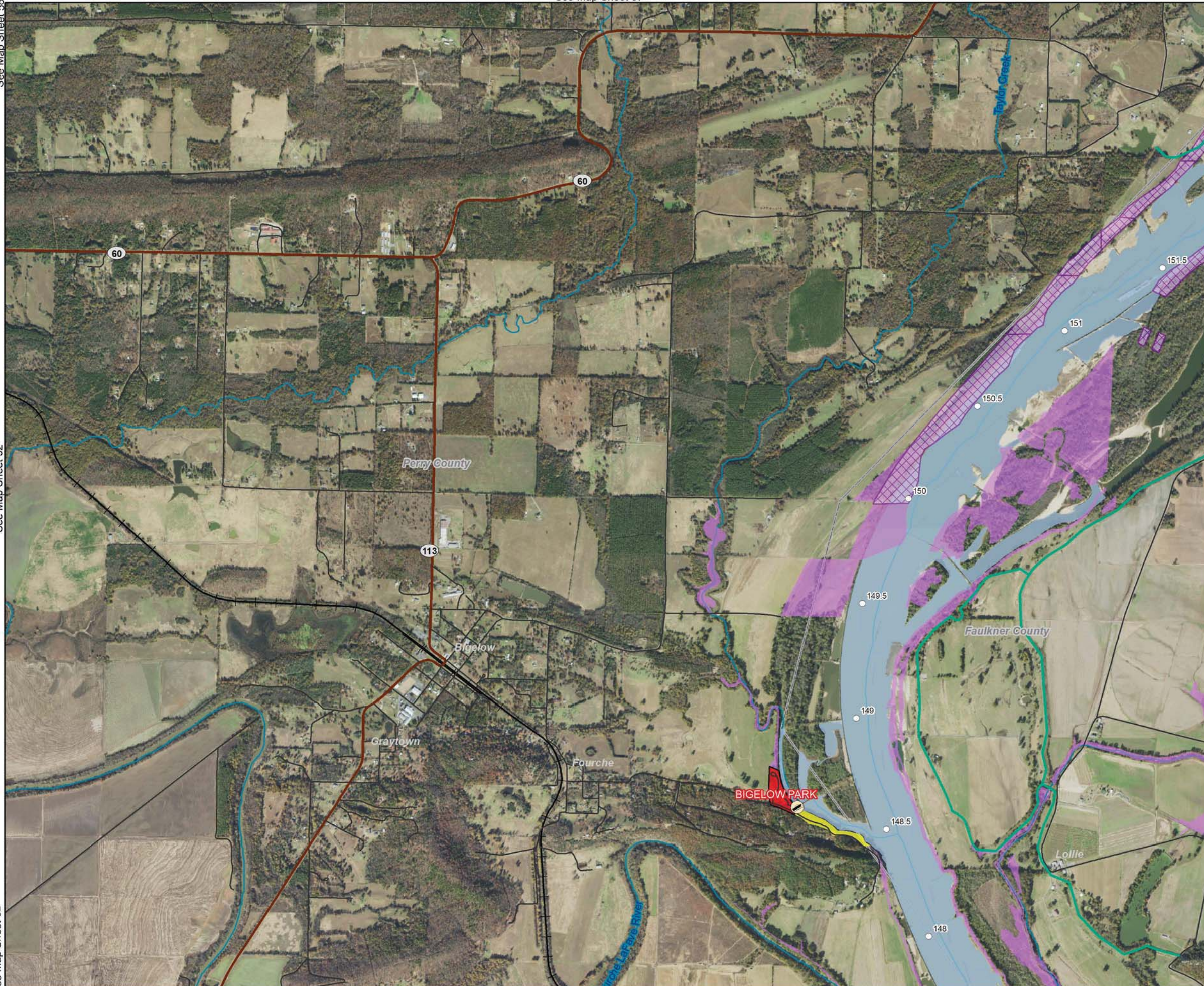
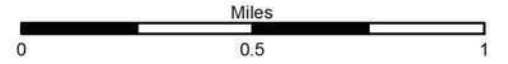
 OPERATION EASEMENT
 FLOWAGE EASEMENT
LAND AND WATER CLASSIFICATIONS
 HIGH DENSITY RECREATION
 LOW DENSITY RECREATION

Legend

-  Navigation Mile
-  City Operated Boat Ramp
-  Levee
-  Streams/Rivers
-  Roads
-  State Highway
-  Rail Roads
-  Counties
-  MKARNS



MASTER PLAN MKARNS



See Map Sheet 51

See Map Sheet 62

See Map Sheet 61

See Map Sheet N/A





See Map Sheet 57

See Map Sheet N/A














See Map Sheet 55

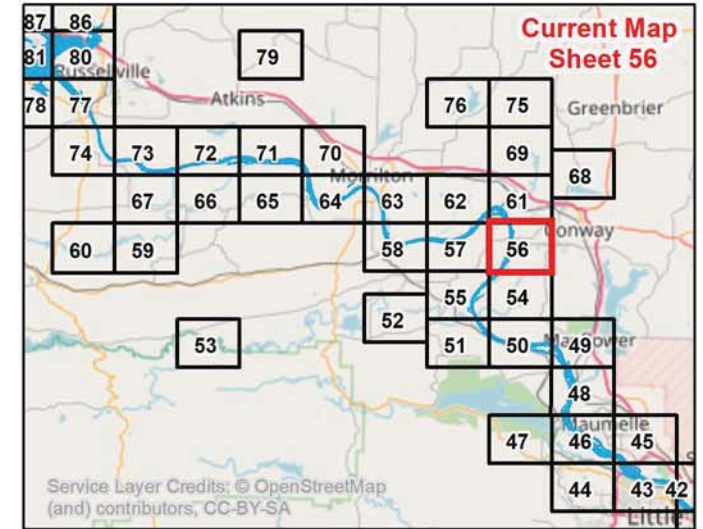
See Map Sheet N/A

LAND AND WATER CLASSIFICATIONS AND EASEMENTS

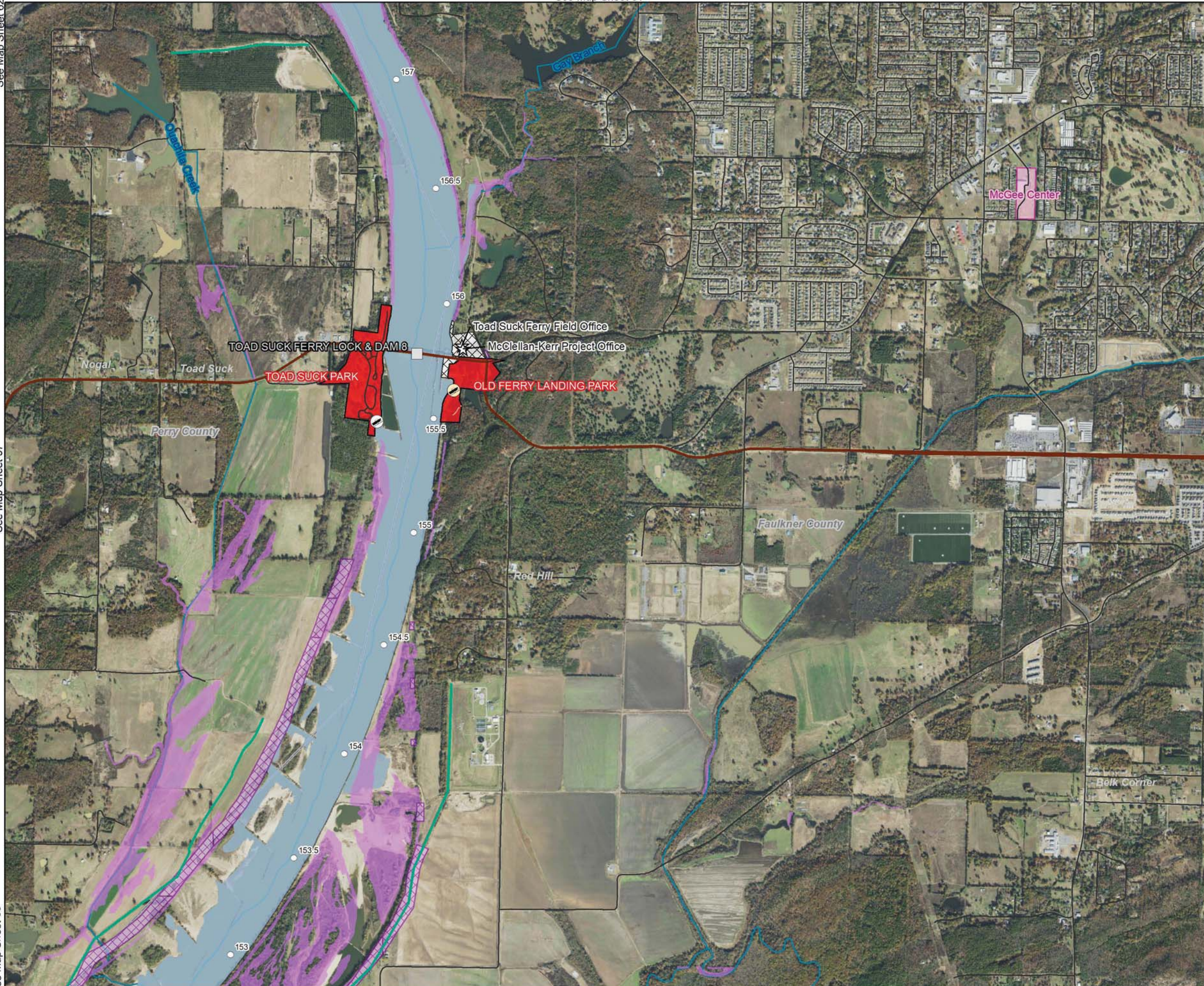
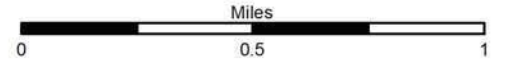
 OPERATION EASEMENT
 FLOWAGE EASEMENT
LAND AND WATER CLASSIFICATIONS
 HIGH DENSITY RECREATION
 PROJECT OPERATIONS

Legend

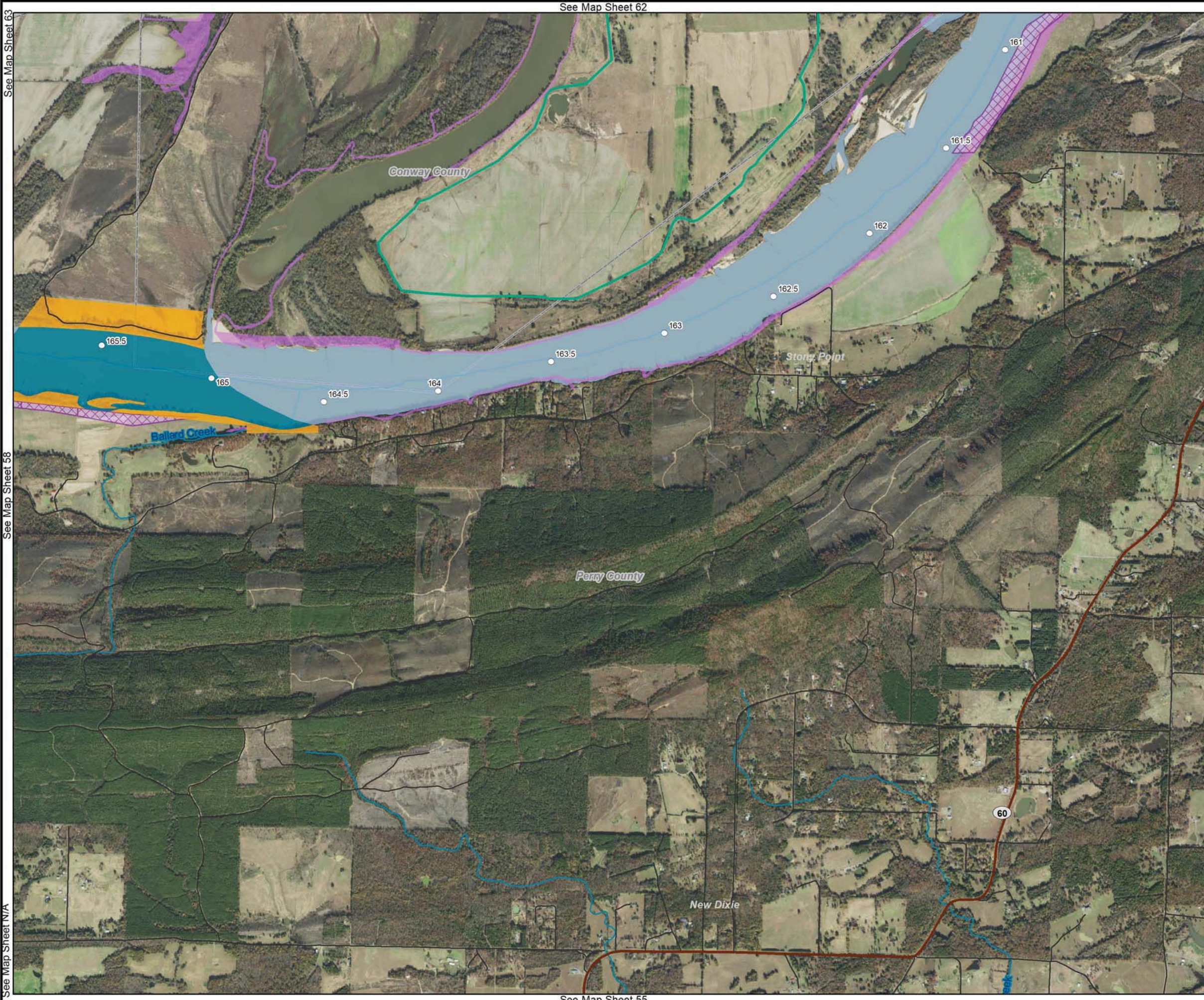
-  Navigation Mile
-  Lock And Dams
-  USACE Office Location
-  Corps Operated Boat Ramp
-  City Operated Boat Ramp
-  Recreation Trail
-  Levee
-  Streams/Rivers
-  Roads
-  State Highway
-  City Park
-  Counties
-  MKARNS



MASTER PLAN MKARNS



See Map Sheet 54

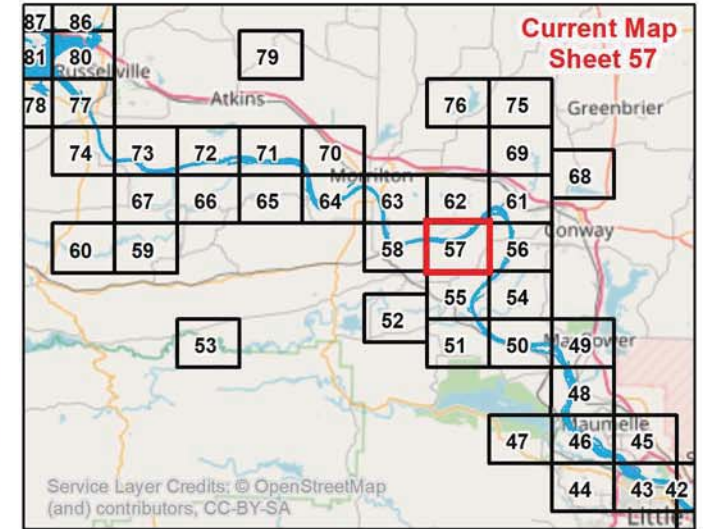


LAND AND WATER CLASSIFICATIONS AND EASEMENTS


OPERATION EASEMENT
 FLOWAGE EASEMENT
LAND AND WATER CLASSIFICATIONS
 WILDLIFE MANAGEMENT
 OPEN RECREATION (WATER)

Legend

- Navigation Mile
- Levee
- Streams/Rivers
- Roads
- State Highway
- Counties
- MKARNs



MASTER PLAN MKARNs



US ARMY CORPS OF ENGINEERS
 Little Rock District
 MKARNs



See Map Sheet 63

See Map Sheet 61

See Map Sheet 58

See Map Sheet 56

See Map Sheet N/A

See Map Sheet 54

See Map Sheet 62

See Map Sheet 55











See Map Sheet 64

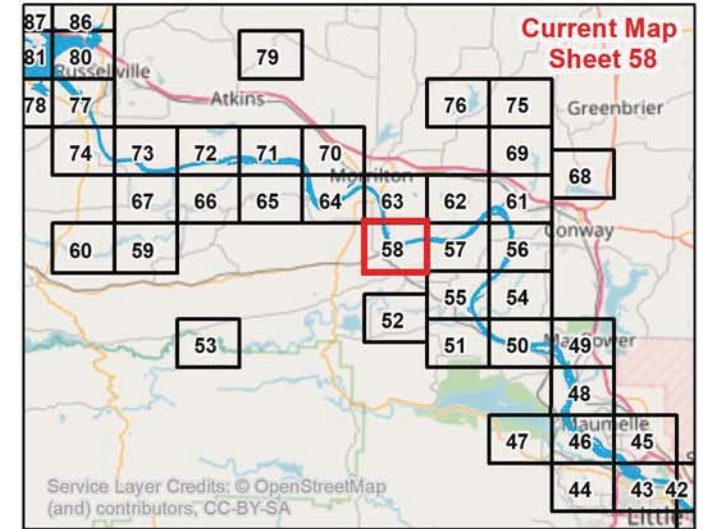
See Map Sheet 63

See Map Sheet 62


LAND AND WATER CLASSIFICATIONS AND EASEMENTS

-  OPERATION EASEMENT
-  FLOWAGE EASEMENT
- LAND AND WATER CLASSIFICATIONS**
-  HIGH DENSITY RECREATION
-  LOW DENSITY RECREATION
-  WILDLIFE MANAGEMENT
-  OPEN RECREATION (WATER)

- Legend**
-  Navigation Mile
 -  Corps Operated Boat Ramp
 -  Levee
 -  Streams/Rivers
 -  Roads
 -  State Highway
 -  Rail Roads
 -  Wildlife Management Area
 -  Counties
 -  MKARNS



MASTER PLAN MKARNS



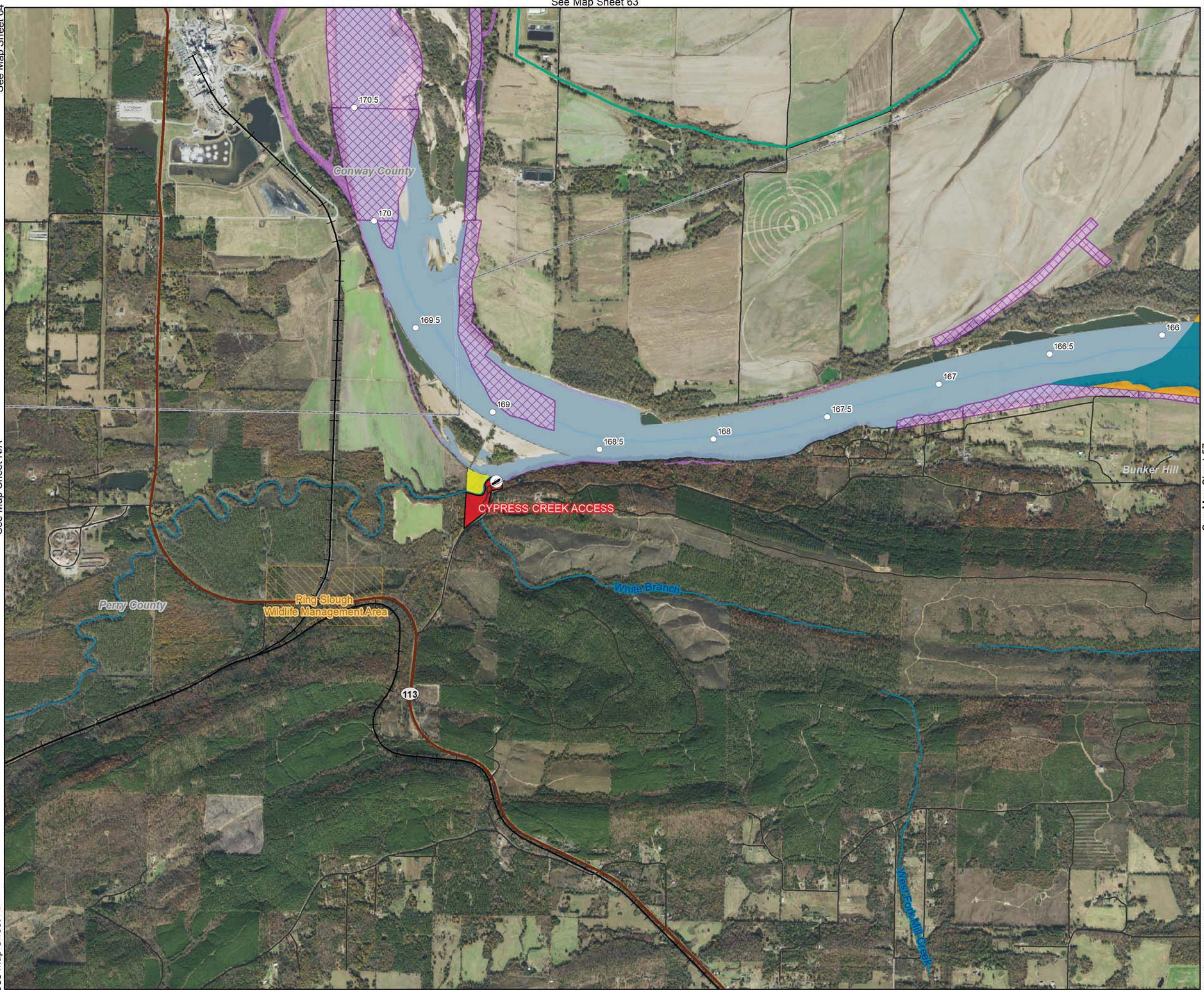
See Map Sheet N/A

See Map Sheet N/A

See Map Sheet 57

See Map Sheet 55

See Map Sheet N/A



See Map Sheet N/A

See Map Sheet 67

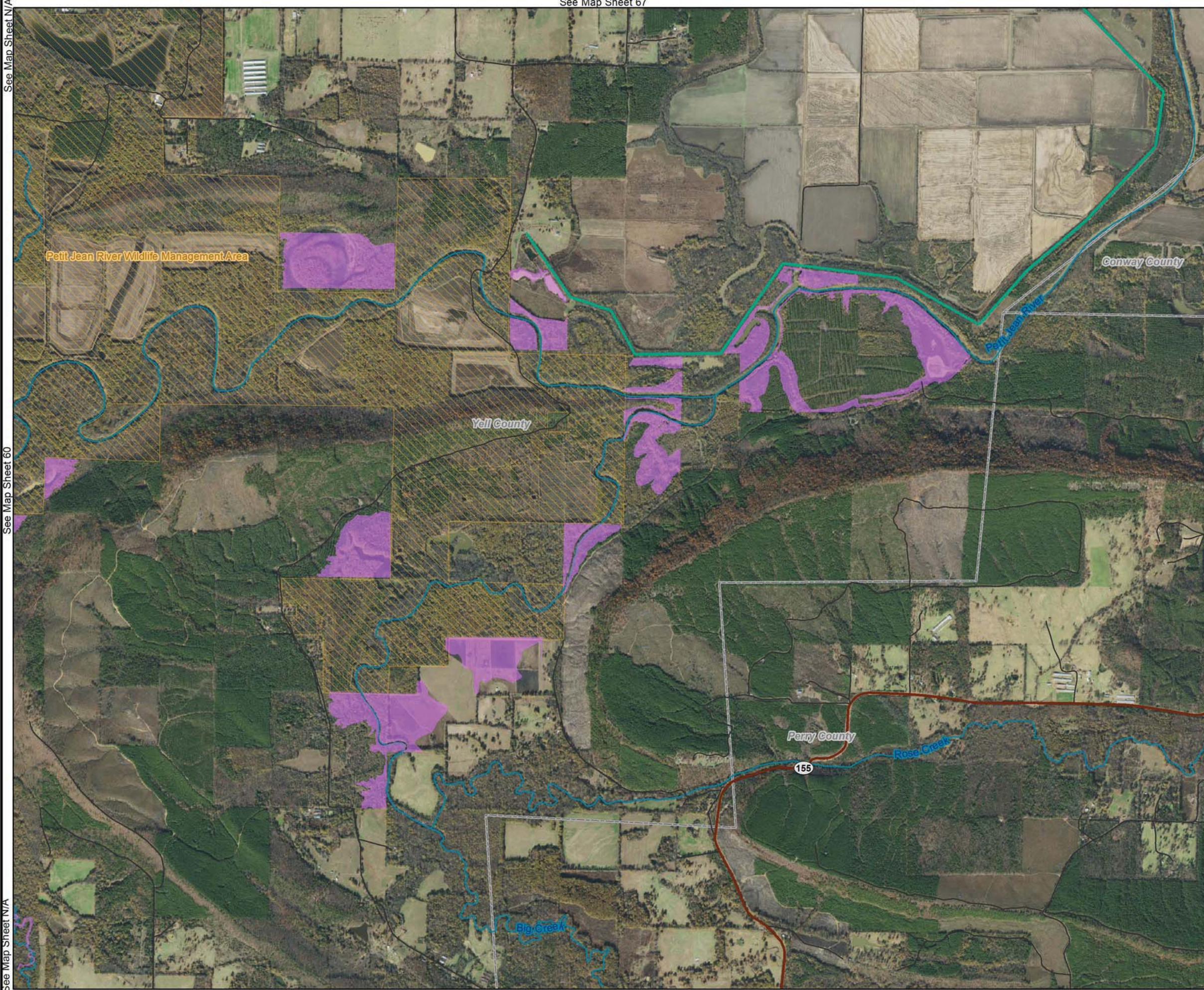
See Map Sheet 66

LAND AND WATER CLASSIFICATIONS AND EASEMENTS

See Map Sheet 60

See Map Sheet N/A

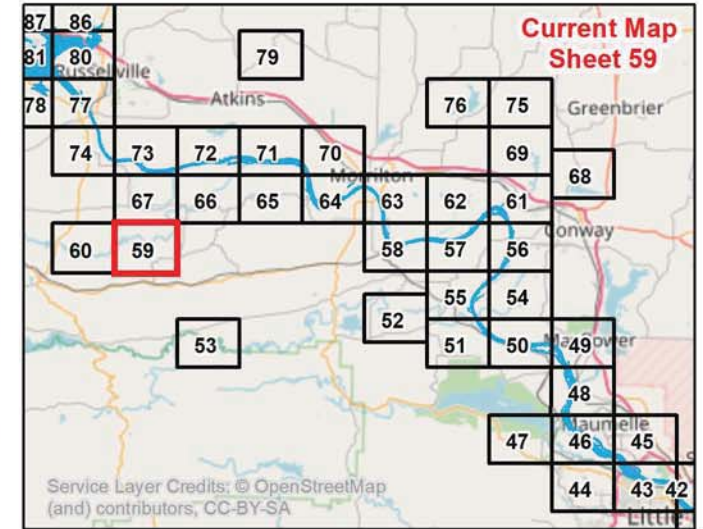
See Map Sheet N/A



 FLOWAGE EASEMENT


Legend

-  Levee
-  Streams/Rivers
-  Roads
-  State Highway
-  Wildlife Management Area
-  Counties



Service Layer Credits: © OpenStreetMap (and) contributors, CC-BY-SA

MASTER PLAN MKARNS



 **US ARMY CORPS OF ENGINEERS**
Little Rock District
MKARNS



See Map Sheet N/A

See Map Sheet N/A

See Map Sheet N/A

See Map Sheet N/A

See Map Sheet 67

LAND AND WATER CLASSIFICATIONS AND EASEMENTS

See Map Sheet N/A

See Map Sheet 59

See Map Sheet N/A

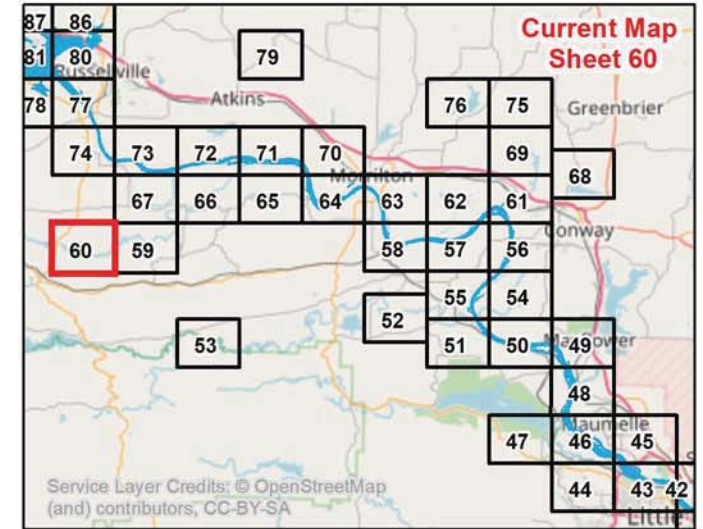
See Map Sheet N/A




 FLOWAGE EASEMENT

Legend

-  Streams/Rivers
-  Roads
-  State Highway
-  Wildlife Management Area
-  Counties








MASTER PLAN MKARNS
















 **US ARMY CORPS OF ENGINEERS**
Little Rock District
MKARNS

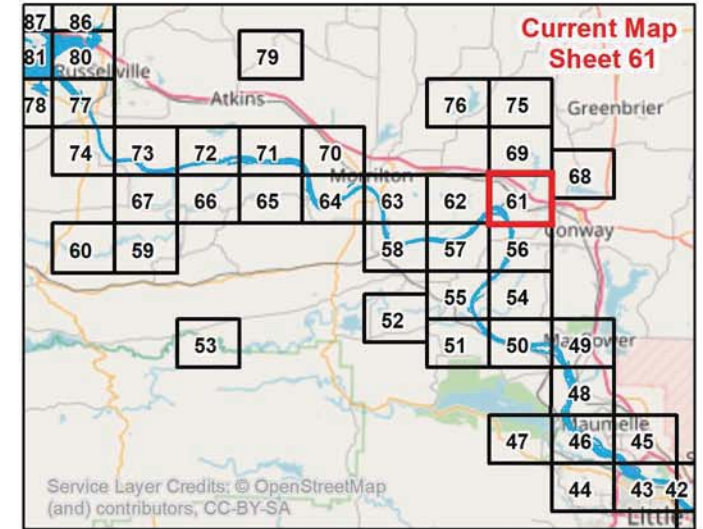


LAND AND WATER CLASSIFICATIONS AND EASEMENTS

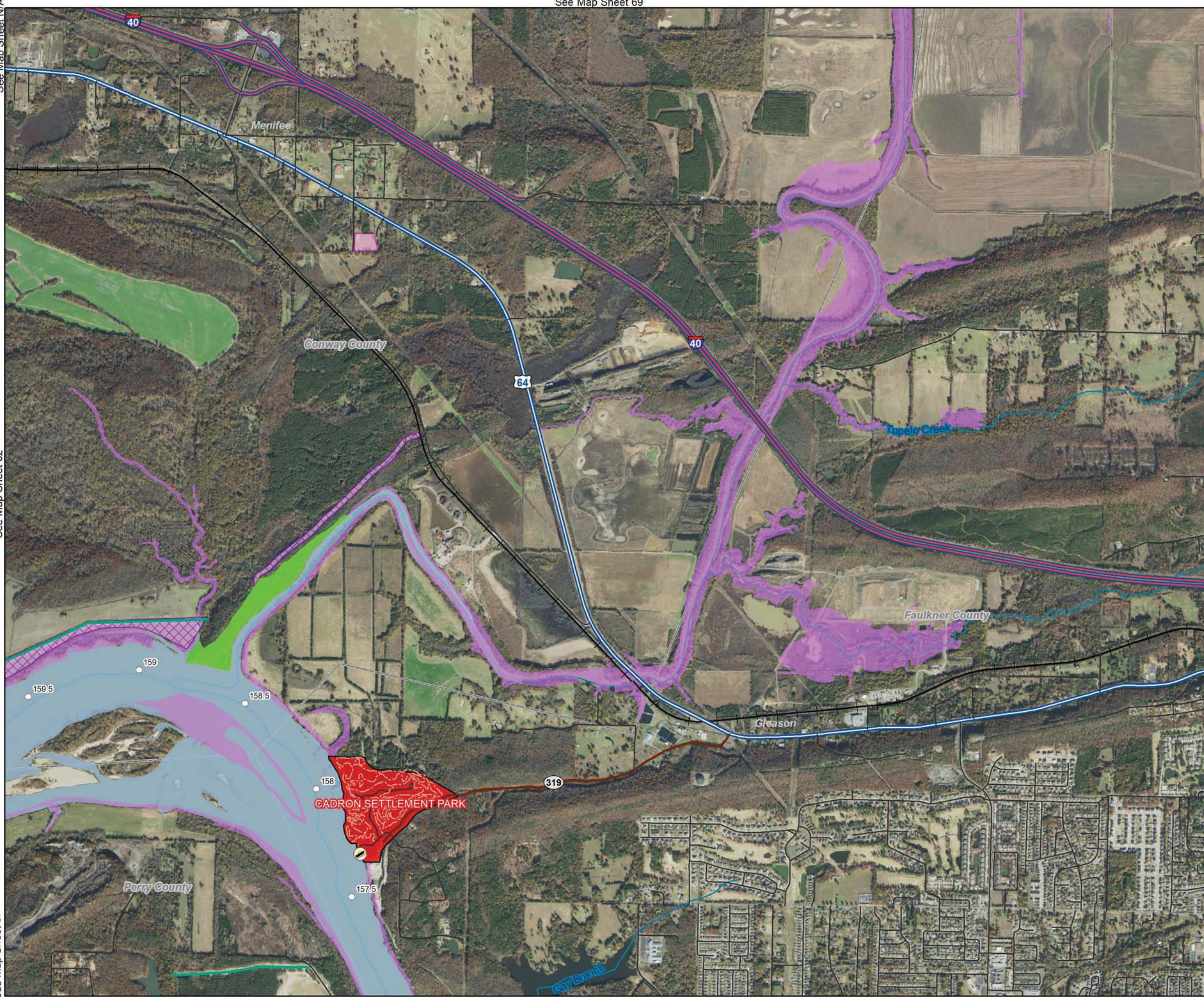

 OPERATION EASEMENT
 FLOWAGE EASEMENT
LAND AND WATER CLASSIFICATIONS
 HIGH DENSITY RECREATION
 ENVIRONMENTALLY SENSITIVE
 PROJECT OPERATIONS

Legend

-  Navigation Mile
-  City Operated Boat Ramp
-  Recreation Trail
-  Levee
-  Streams/Rivers
-  Roads
-  State Highway
-  US Highway
-  Interstate
-  Rail Roads
-  City Park
-  Counties
-  MKARNS



MASTER PLAN MKARNS





See Map Sheet N/A









See Map Sheet N/A

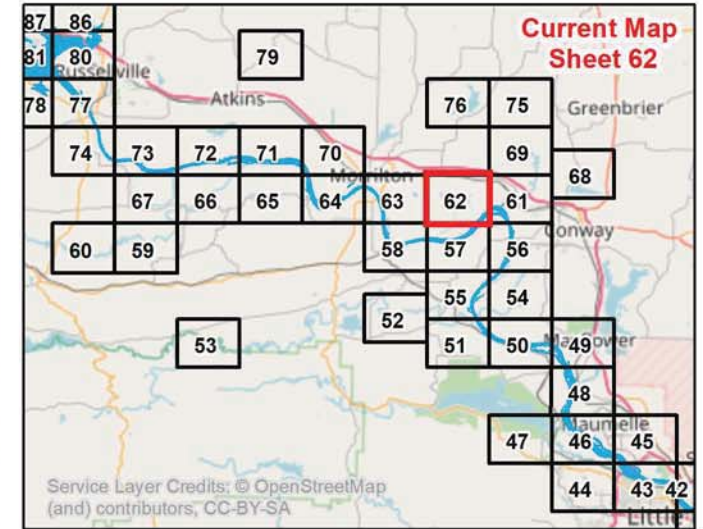
See Map Sheet 69

LAND AND WATER CLASSIFICATIONS AND EASEMENTS

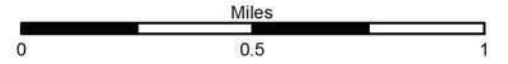
 OPERATION EASEMENT
 FLOWAGE EASEMENT

Legend

-  Navigation Mile
-  Levee
-  Streams/Rivers
-  Roads
-  US Highway
-  Rail Roads
-  Counties
-  MKARNS



MASTER PLAN MKARNS



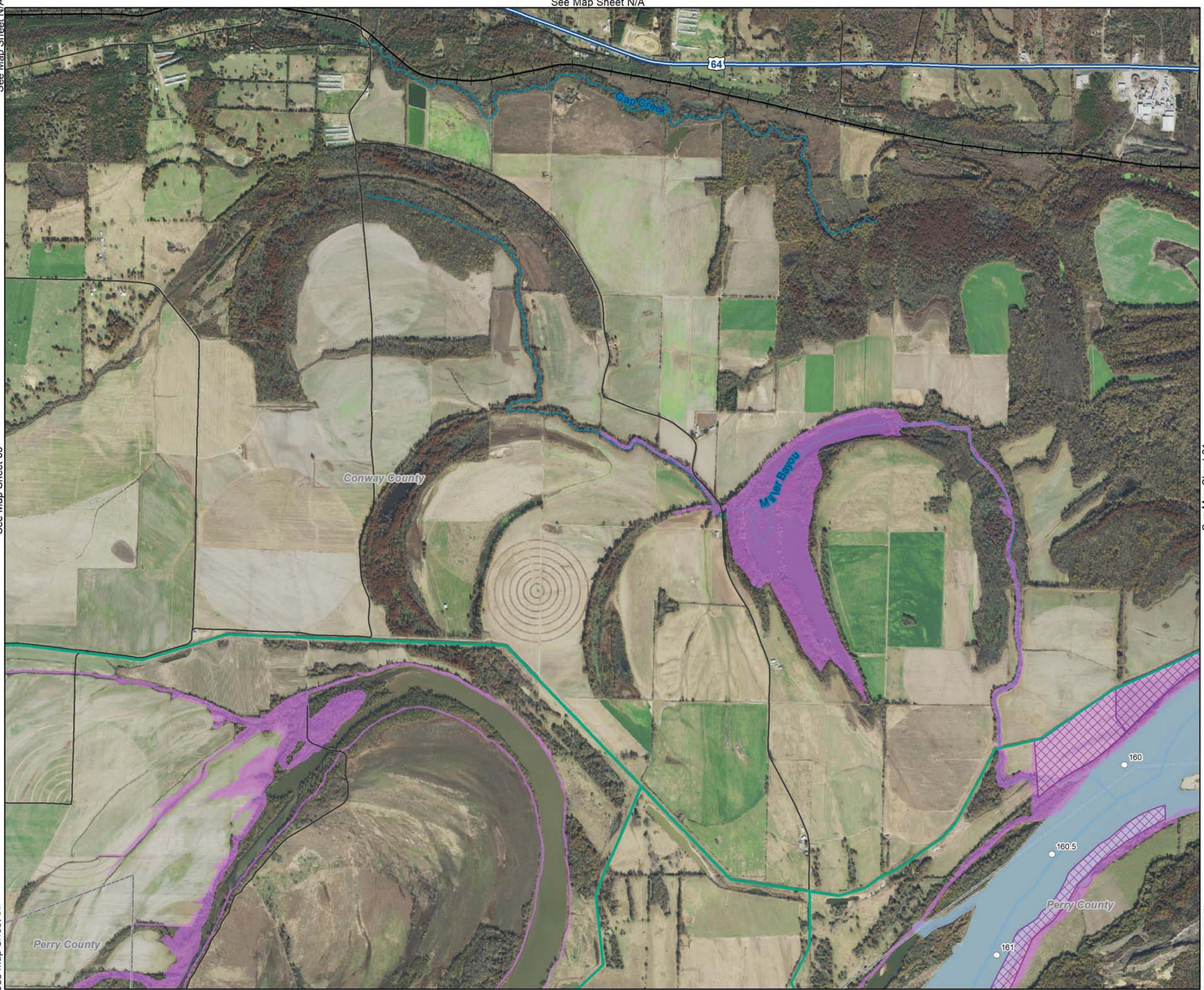
See Map Sheet 63

See Map Sheet 61

See Map Sheet 58

See Map Sheet 56

See Map Sheet 57



See Map Sheet N/A

See Map Sheet 70

See Map Sheet N/A

See Map Sheet 64



See Map Sheet 62

See Map Sheet 64











See Map Sheet 57

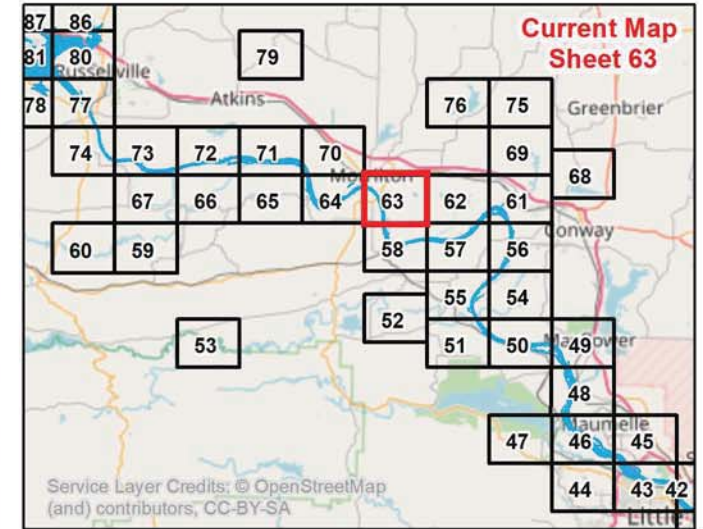
See Map Sheet 58

LAND AND WATER CLASSIFICATIONS AND EASEMENTS

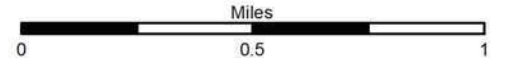
 OPERATION EASEMENT
 FLOWAGE EASEMENT

Legend


-  Navigation Mile
-  Levee
-  Streams/Rivers
-  Roads
-  State Highway
-  US Highway
-  Rail Roads
-  City Park
-  Counties
-  MKARNS

















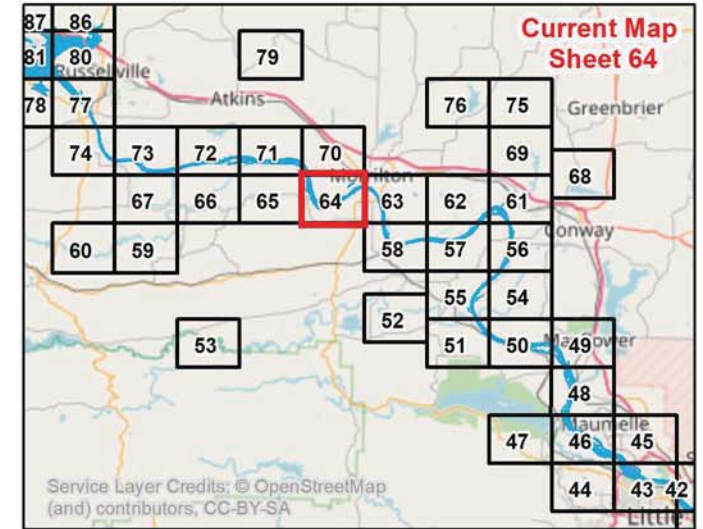
MASTER PLAN MKARNS



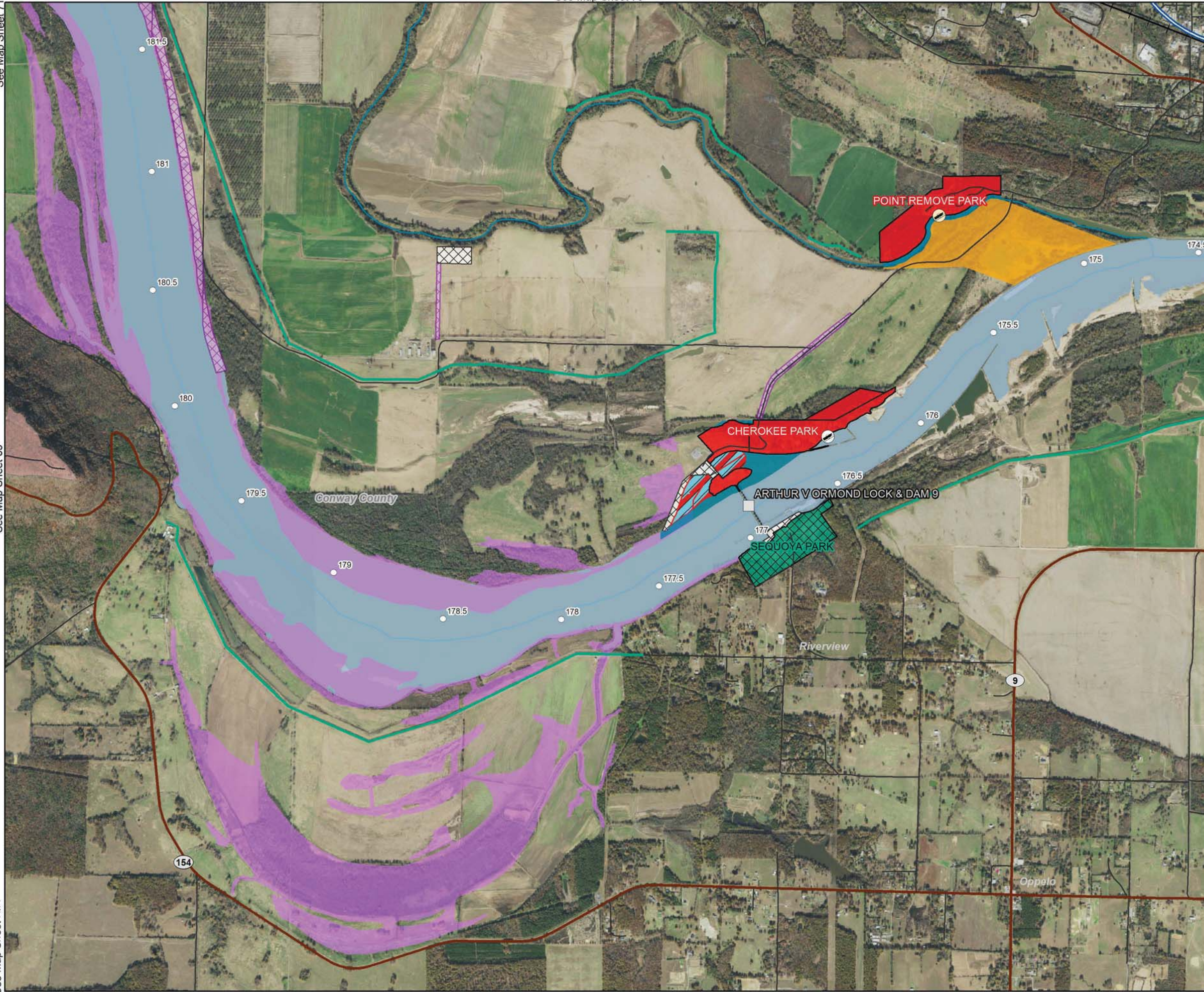

LAND AND WATER CLASSIFICATIONS AND EASEMENTS

-  OPERATION EASEMENT
-  FLOWAGE EASEMENT
- LAND AND WATER CLASSIFICATIONS**
-  FUTURE OR INACTIVE RECREATION AREA
-  HIGH DENSITY RECREATION
-  WILDLIFE MANAGEMENT
-  PROJECT OPERATIONS
-  RESTRICTED (WATER)
-  OPEN RECREATION (WATER)

- Legend**
-  Navigation Mile
 -  Lock And Dams
 -  Corps Operated Boat Ramp
 -  City Operated Boat Ramp
 -  Levee
 -  Streams/Rivers
 -  Roads
 -  State Highway
 -  US Highway
 -  Rail Roads
 -  City Park
 -  State Park
 -  Counties
 -  MKARNS



MASTER PLAN MKARNS



See Map Sheet 72

See Map Sheet 71

See Map Sheet 70

See Map Sheet 66

See Map Sheet 64

See Map Sheet N/A

See Map Sheet N/A

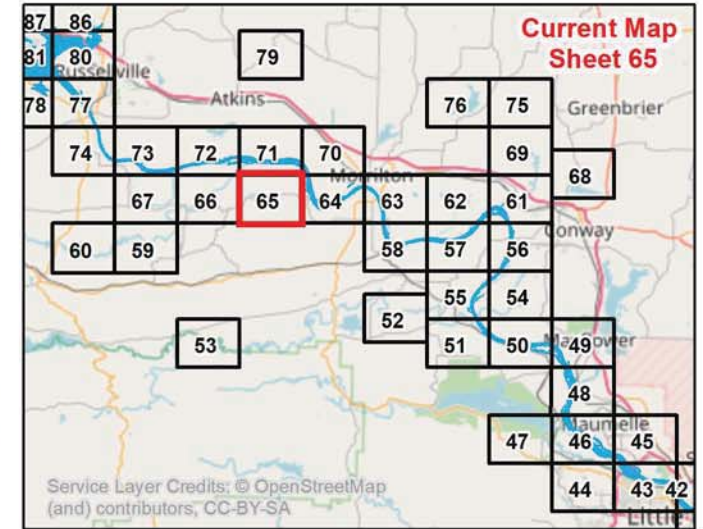
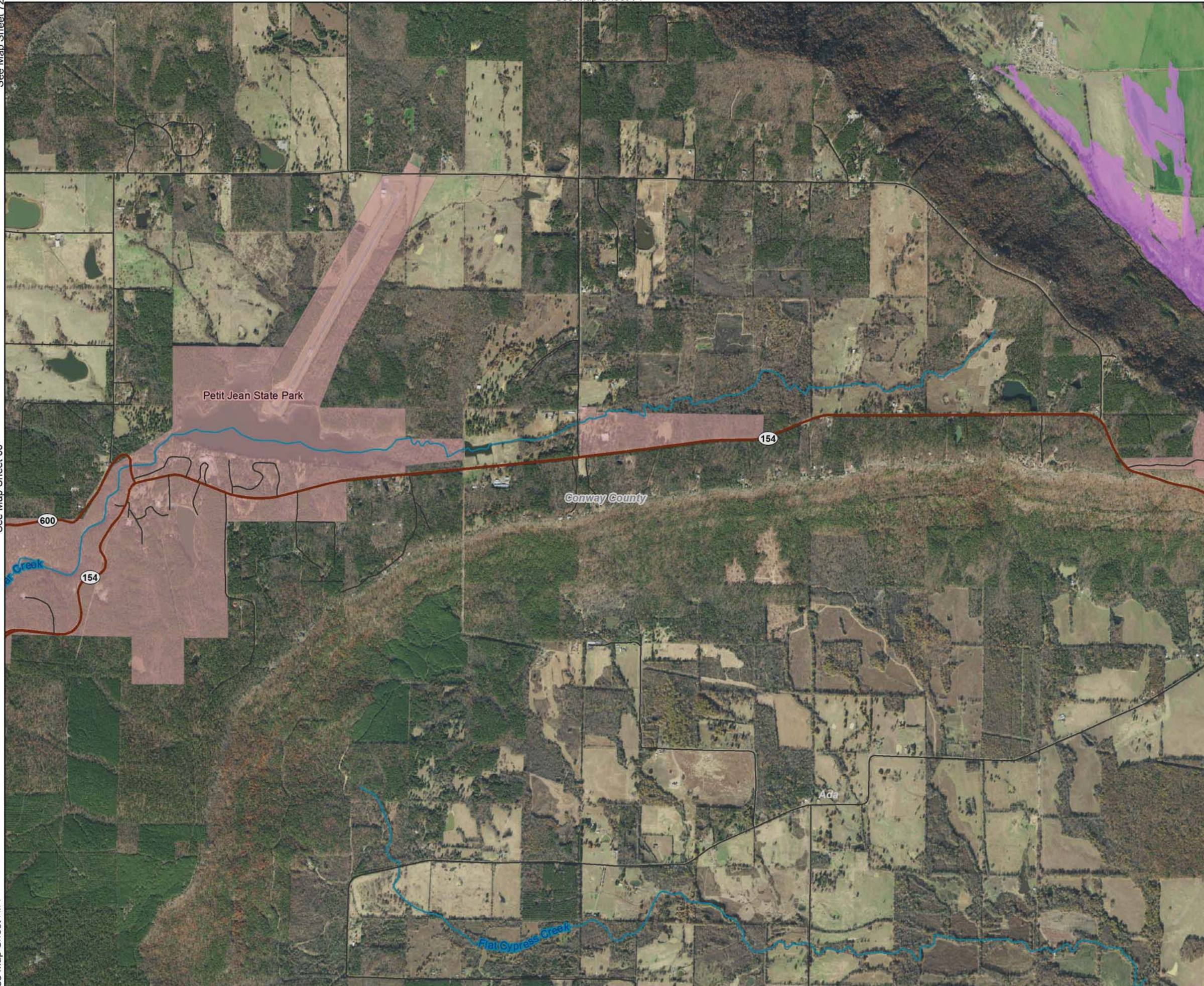
See Map Sheet 64

LAND AND WATER CLASSIFICATIONS AND EASEMENTS


 FLOWAGE EASEMENT

Legend

-  Streams/Rivers
-  Roads
-  State Highway
-  State Park
-  Counties



MASTER PLAN MKARNS



 **US ARMY CORPS OF ENGINEERS**
Little Rock District
MKARNS






See Map Sheet 73








See Map Sheet 72

See Map Sheet 71

LAND AND WATER CLASSIFICATIONS AND EASEMENTS

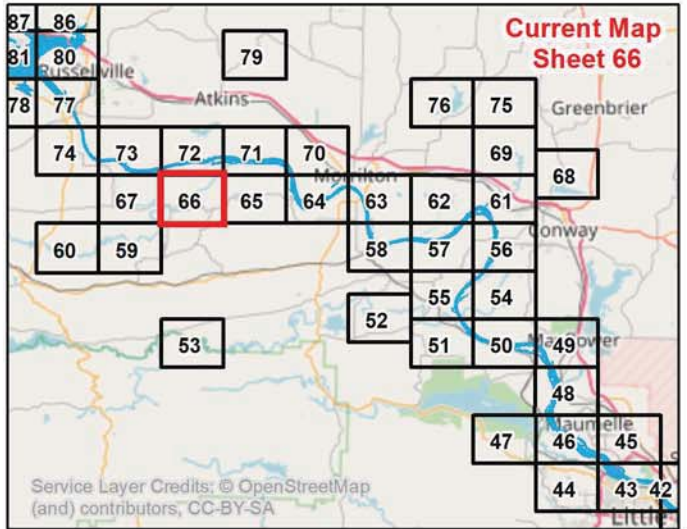
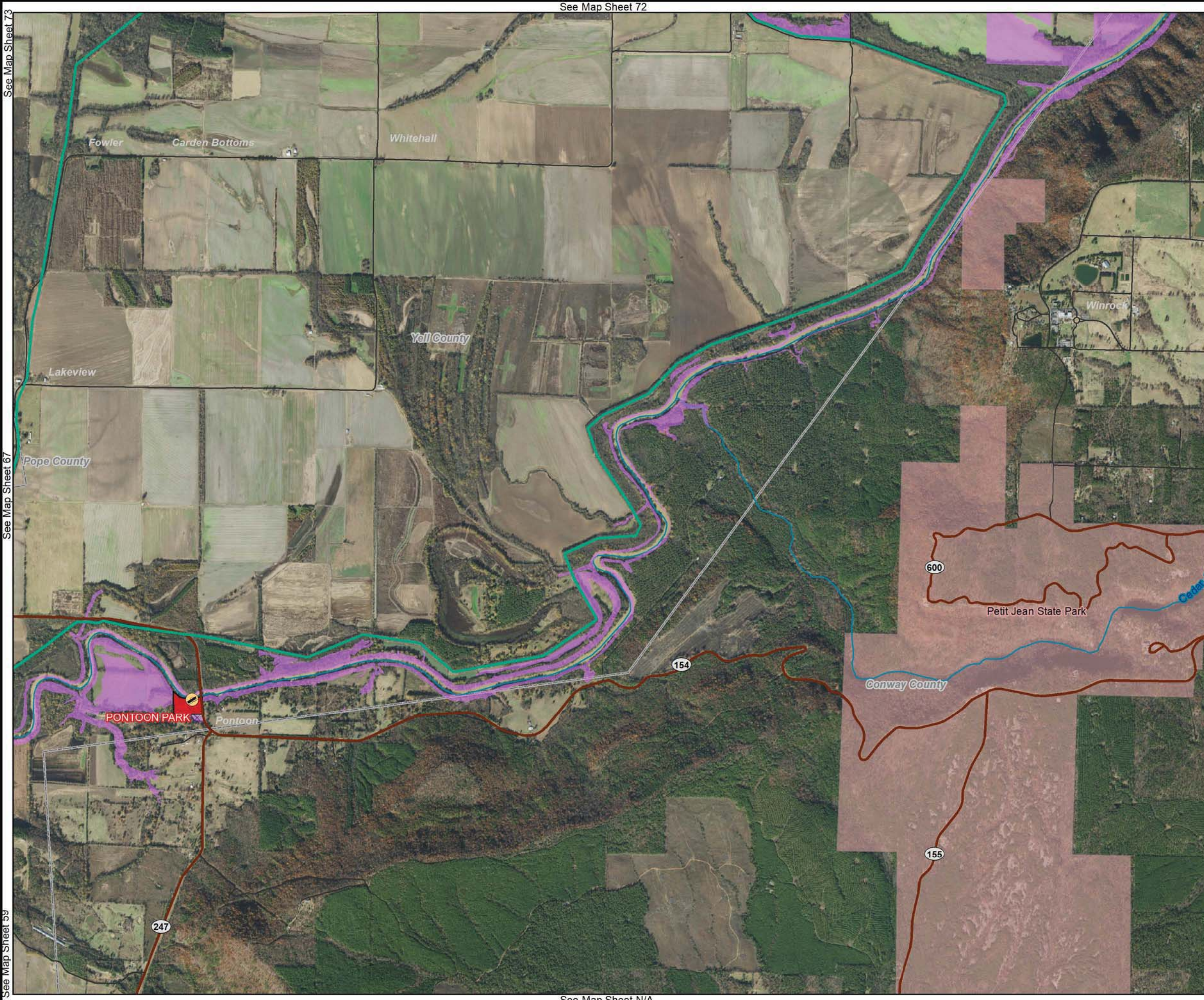
 OPERATION EASEMENT
 FLOWAGE EASEMENT
LAND AND WATER CLASSIFICATIONS
 HIGH DENSITY RECREATION

Legend

-  AGFC Operated Boat Ramp
-  Levee
-  Streams/Rivers
-  Roads
-  State Highway
-  State Park
-  Counties


See Map Sheet 67

See Map Sheet 66



Service Layer Credits: © OpenStreetMap (and) contributors, CC-BY-SA

MASTER PLAN MKARNS




US ARMY CORPS OF ENGINEERS
 Little Rock District
 MKARNS



See Map Sheet 59

See Map Sheet N/A

See Map Sheet N/A

See Map Sheet 74

See Map Sheet N/A

See Map Sheet 60

See Map Sheet 73

See Map Sheet 72

See Map Sheet 66

See Map Sheet N/A

LAND AND WATER CLASSIFICATIONS AND EASEMENTS

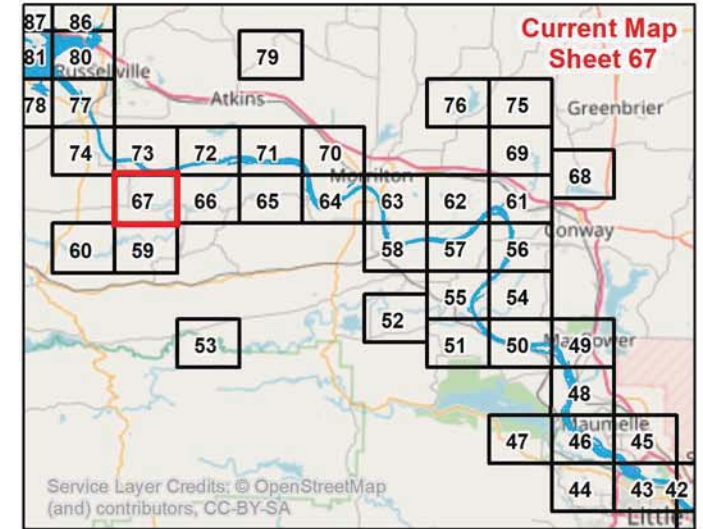
FLOWAGE EASEMENT

LAND AND WATER CLASSIFICATIONS

- WILDLIFE MANAGEMENT
- OPEN RECREATION (WATER)


Legend

- Navigation Mile
- Levee
- Streams/Rivers
- Roads
- State Highway
- National Wildlife Refuge
- Wildlife Management Area
- Counties



Service Layer Credits: © OpenStreetMap (and) contributors, CC-BY-SA

MASTER PLAN MKARNS



See Map Sheet 59

See Map Sheet 69

See Map Sheet 69

See Map Sheet 61

See Map Sheet N/A

See Map Sheet N/A

See Map Sheet N/A

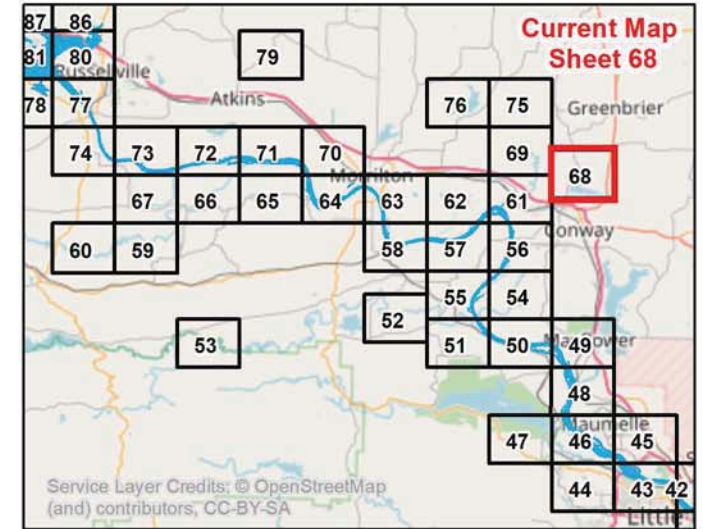
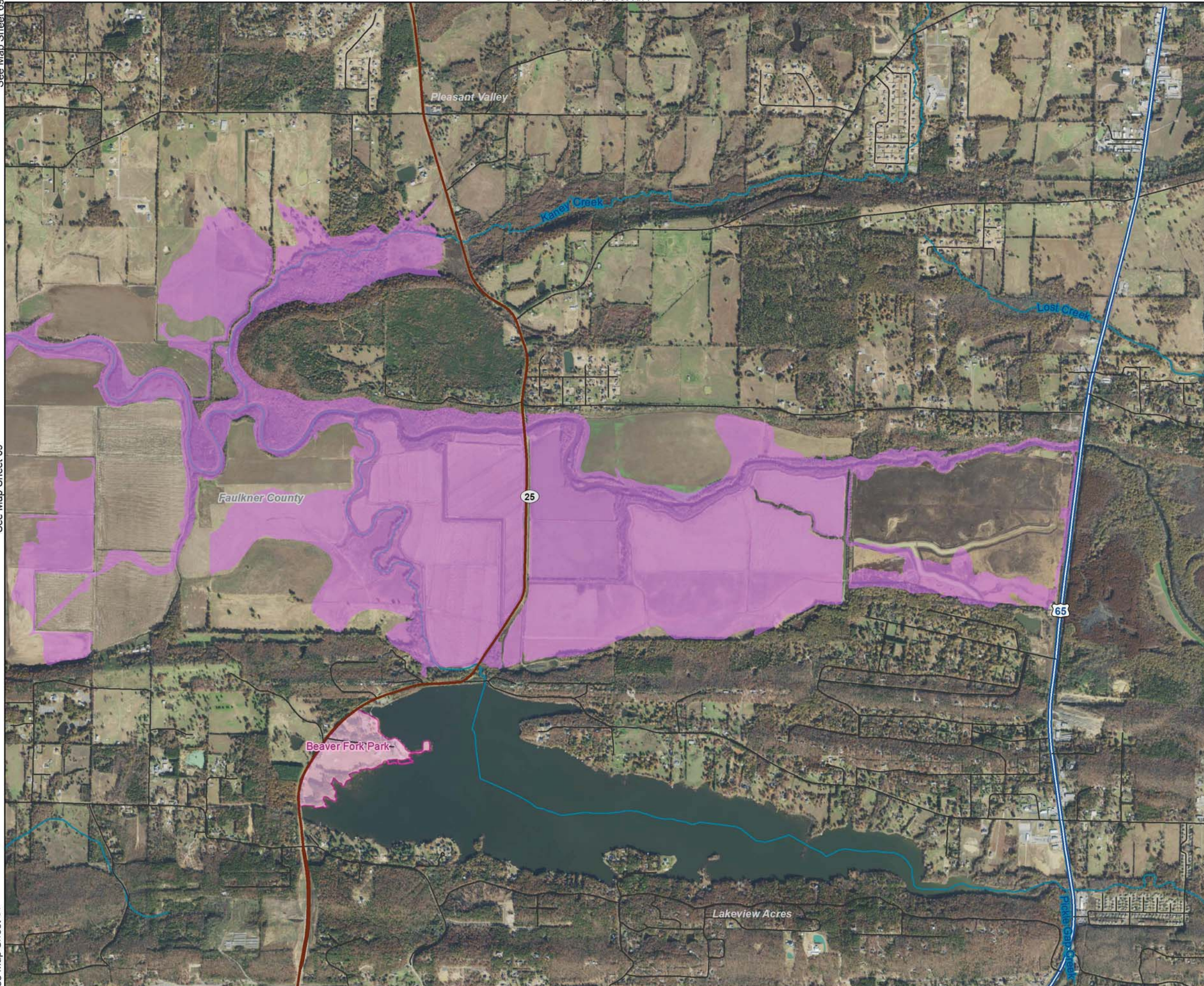
See Map Sheet N/A

LAND AND WATER CLASSIFICATIONS AND EASEMENTS

 FLOWAGE EASEMENT


Legend

-  Streams/Rivers
-  Roads
-  State Highway
-  US Highway
-  City Park
-  Counties



Service Layer Credits: © OpenStreetMap (and) contributors, CC-BY-SA

MASTER PLAN MKARNS



See Map Sheet N/A

See Map Sheet 76

See Map Sheet N/A

See Map Sheet 62

See Map Sheet 75

See Map Sheet N/A

See Map Sheet 68

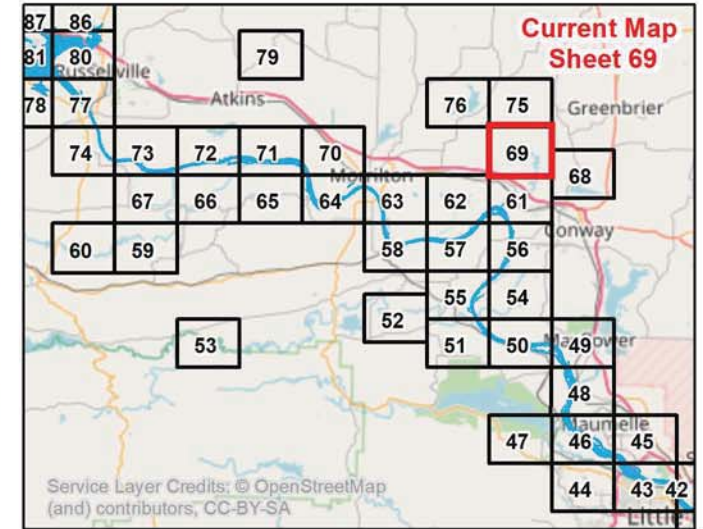
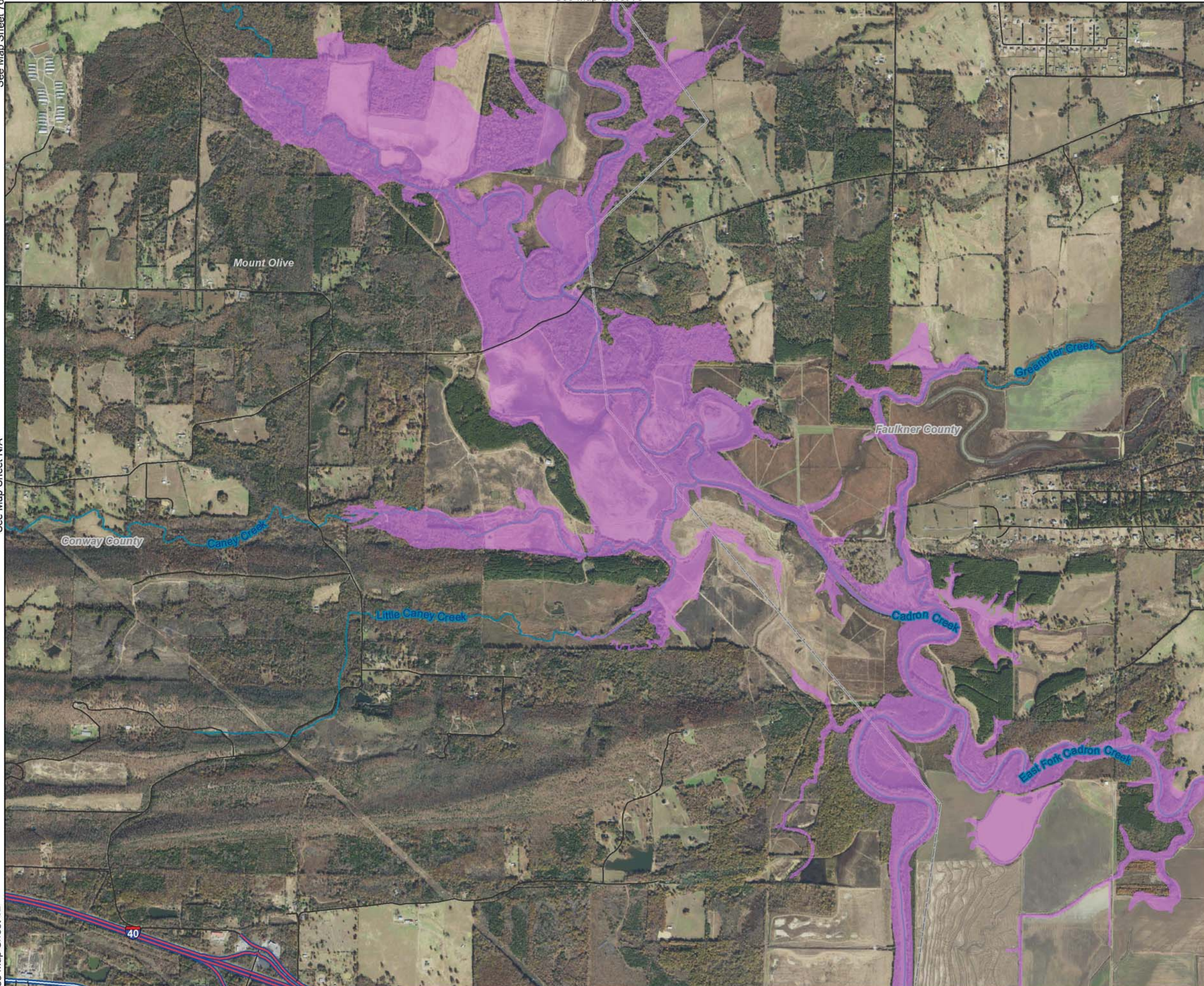
See Map Sheet 68

LAND AND WATER CLASSIFICATIONS AND EASEMENTS


 FLOWAGE EASEMENT

Legend

-  Streams/Rivers
-  Roads
-  US Highway
-  Interstate
-  Counties



MASTER PLAN MKARNS



 **US ARMY CORPS OF ENGINEERS**
Little Rock District
MKARNS





See Map Sheet 61

See Map Sheet N/A












See Map Sheet N/A

See Map Sheet N/A

LAND AND WATER CLASSIFICATIONS AND EASEMENTS

 OPERATION EASEMENT
 FLOWAGE EASEMENT

Legend

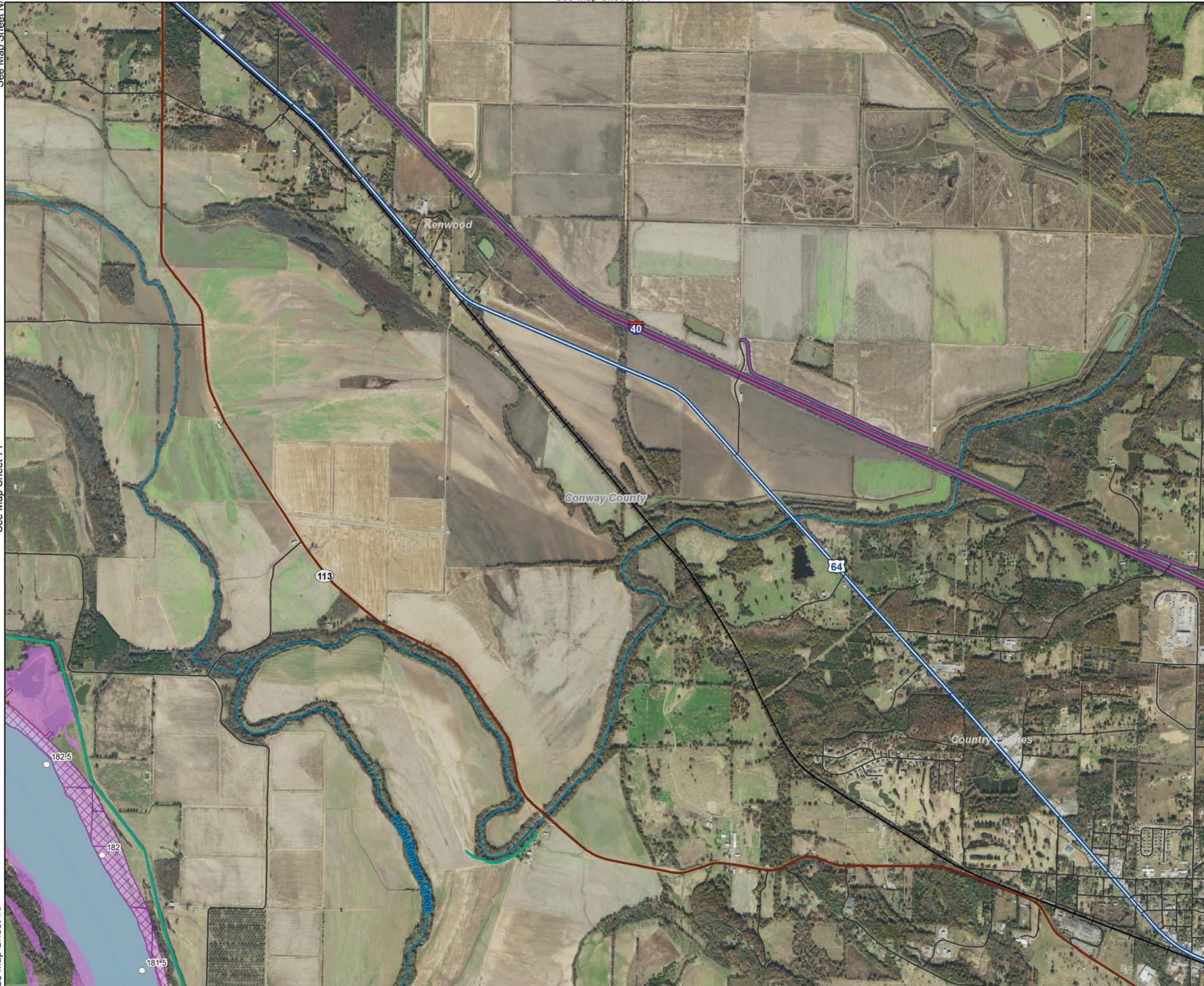
-  Navigation Mile
-  Levee
-  Streams/Rivers
-  Roads
-  State Highway
-  US Highway
-  Interstate
-  Rail Roads
-  Wildlife Management Area
-  Counties
-  MKARNS

See Map Sheet 71

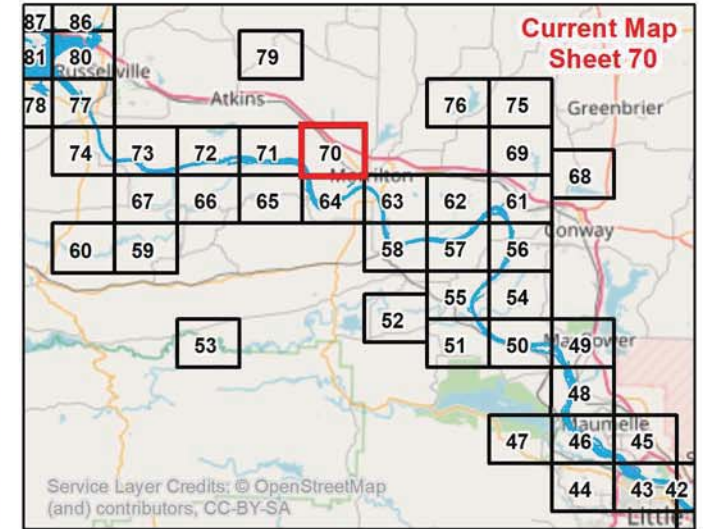
See Map Sheet N/A

See Map Sheet 65


See Map Sheet 63



See Map Sheet 64



MASTER PLAN MKARNS



See Map Sheet N/A

See Map Sheet N/A

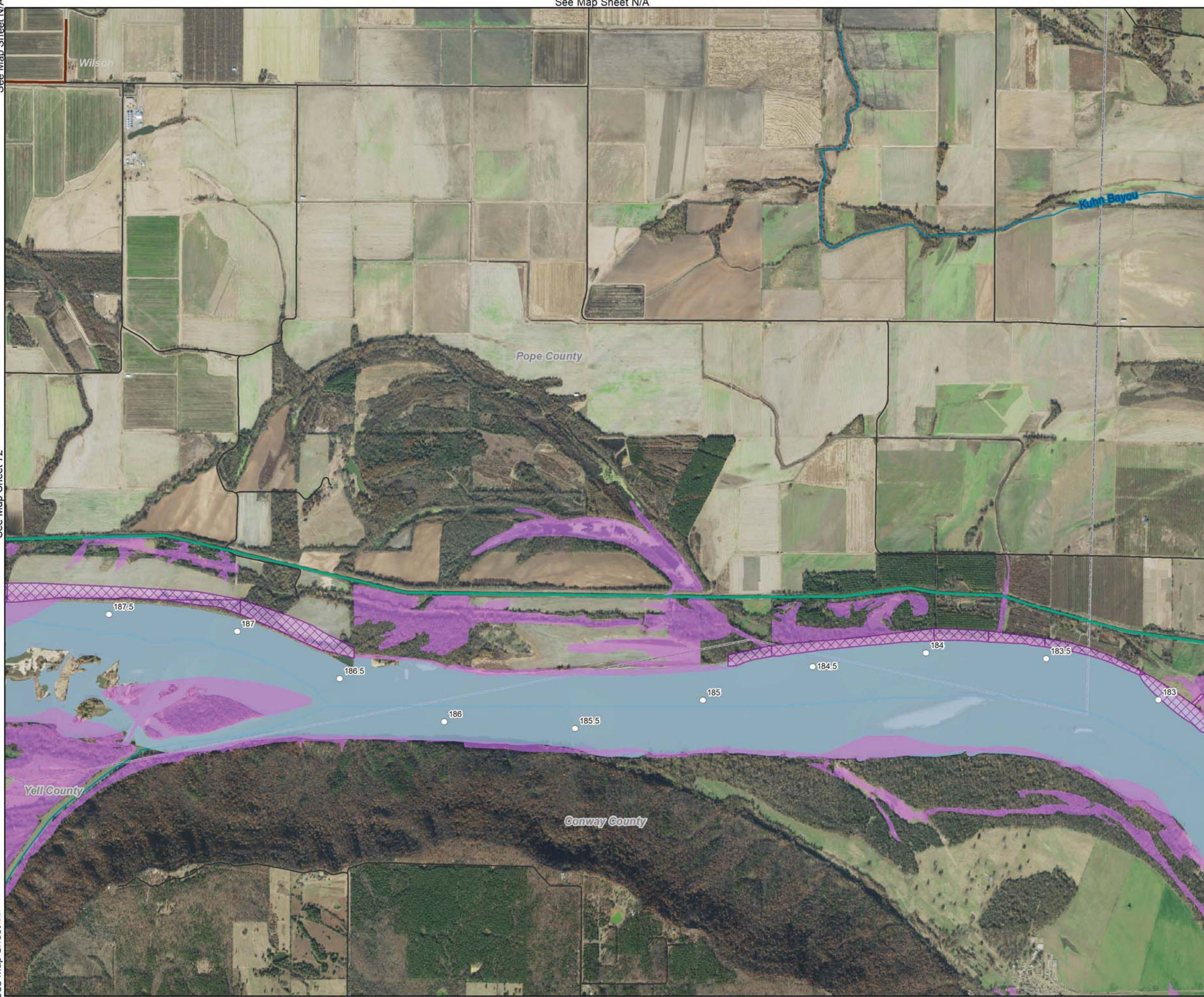
See Map Sheet N/A

See Map Sheet 72



See Map Sheet 70

See Map Sheet 66








See Map Sheet 64

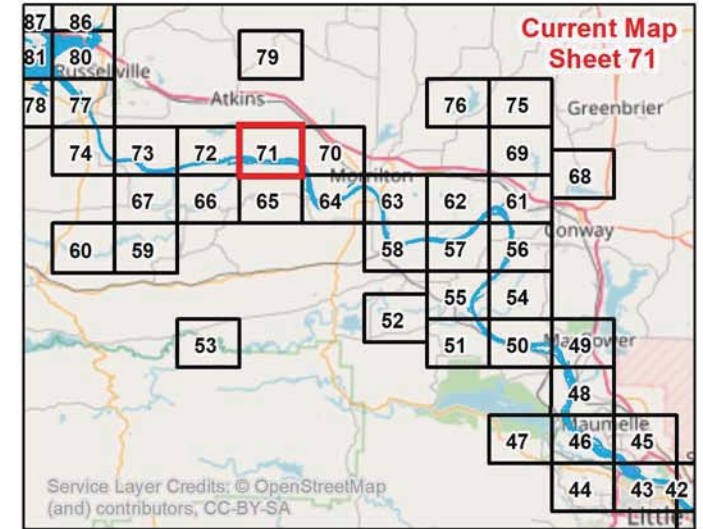


LAND AND WATER CLASSIFICATIONS AND EASEMENTS


 OPERATION EASEMENT
 FLOWAGE EASEMENT

Legend

-  Navigation Mile
-  Levee
-  Streams/Rivers
-  Roads
-  State Highway
-  Counties
-  MKARNS



MASTER PLAN MKARNS



See Map Sheet 65

See Map Sheet N/A

See Map Sheet 73

See Map Sheet 67

See Map Sheet N/A

See Map Sheet N/A

See Map Sheet 71

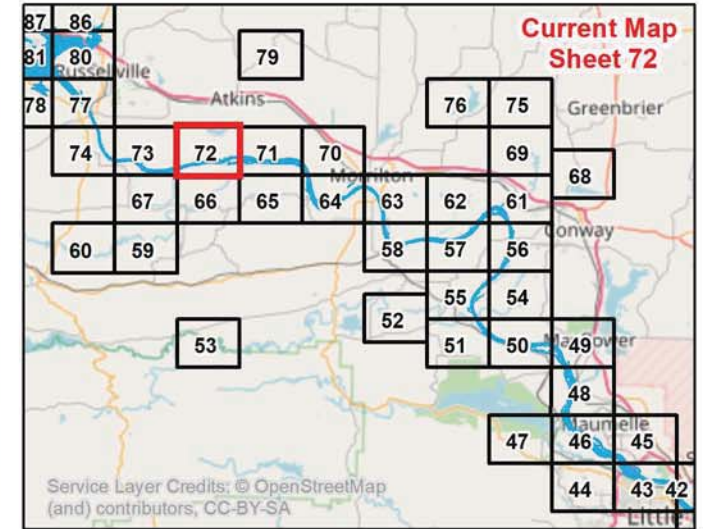
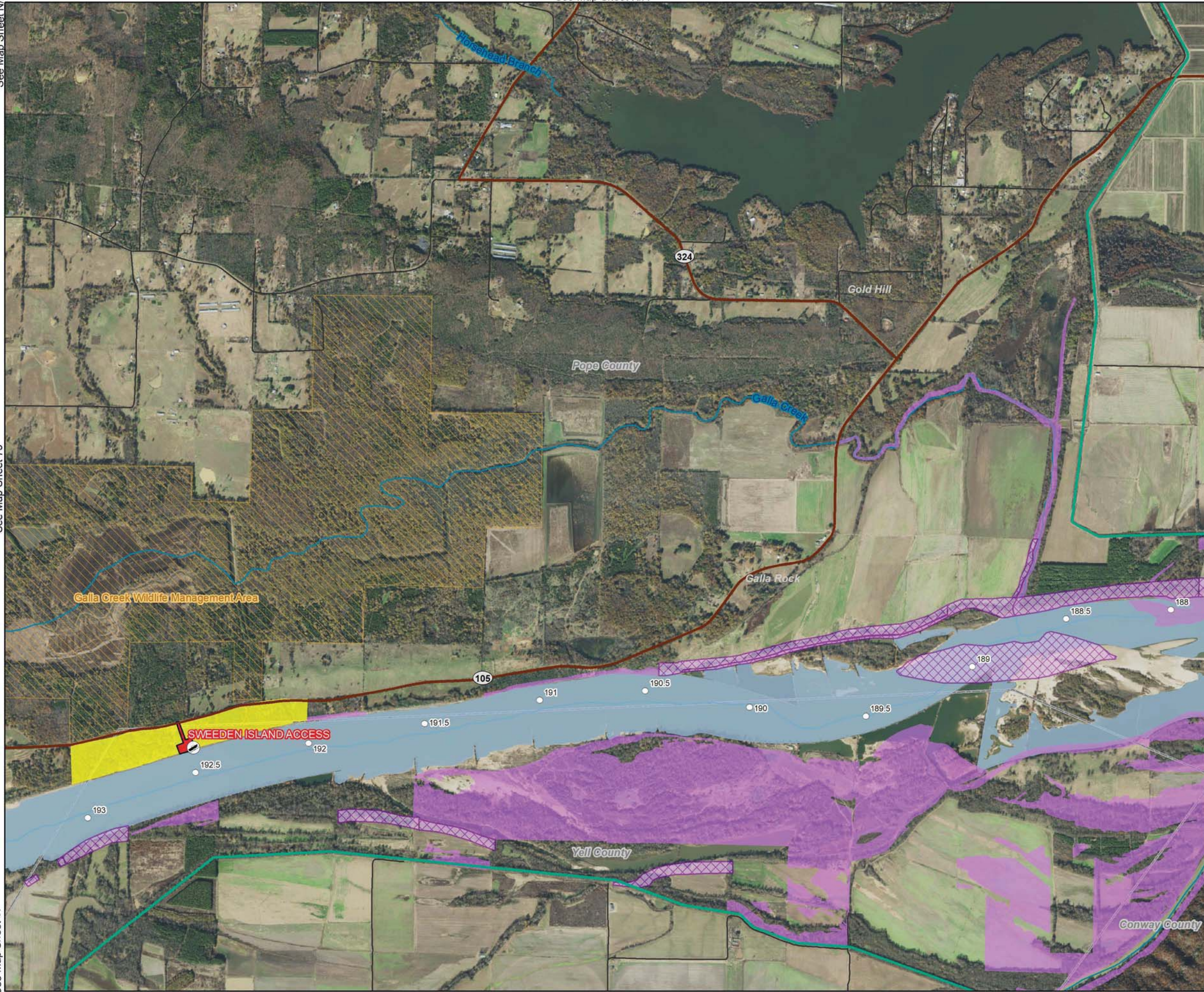
See Map Sheet 65

LAND AND WATER CLASSIFICATIONS AND EASEMENTS

 OPERATION EASEMENT
 FLOWAGE EASEMENT
LAND AND WATER CLASSIFICATIONS
 HIGH DENSITY RECREATION
 LOW DENSITY RECREATION


Legend

-  Navigation Mile
-  Corps Operated Boat Ramp
-  Levee
-  Streams/Rivers
-  Roads
-  State Highway
-  Wildlife Management Area
-  Counties
-  MKARNS



Service Layer Credits: © OpenStreetMap (and) contributors, CC-BY-SA

MASTER PLAN MKARNS



See Map Sheet 66

LAND AND WATER CLASSIFICATIONS AND EASEMENTS

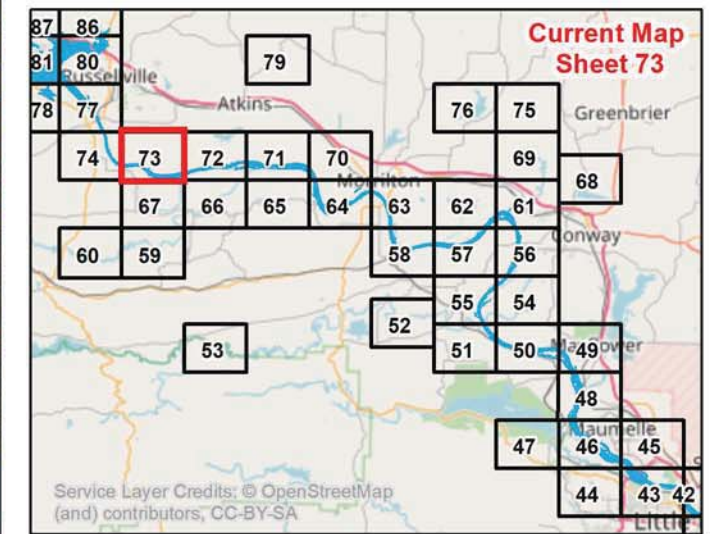
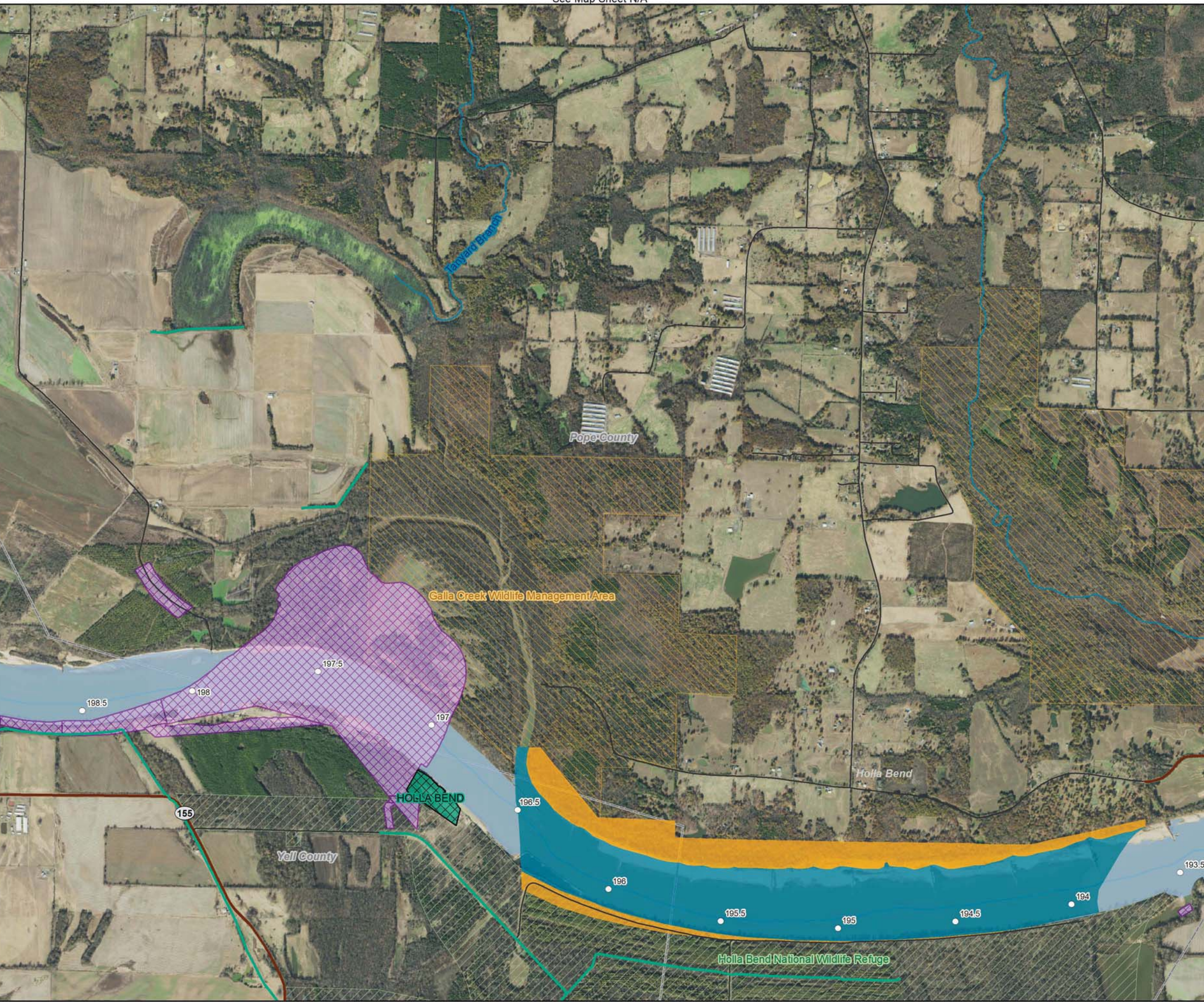
OPERATION EASEMENT

LAND AND WATER CLASSIFICATIONS


- FUTURE OR INACTIVE RECREATION AREA
- WILDLIFE MANAGEMENT
- OPEN RECREATION (WATER)

Legend

- Navigation Mile
- Levee
- Streams/Rivers
- Roads
- State Highway
- National Wildlife Refuge
- Wildlife Management Area
- Counties
- MKARNS










MASTER PLAN MKARNS

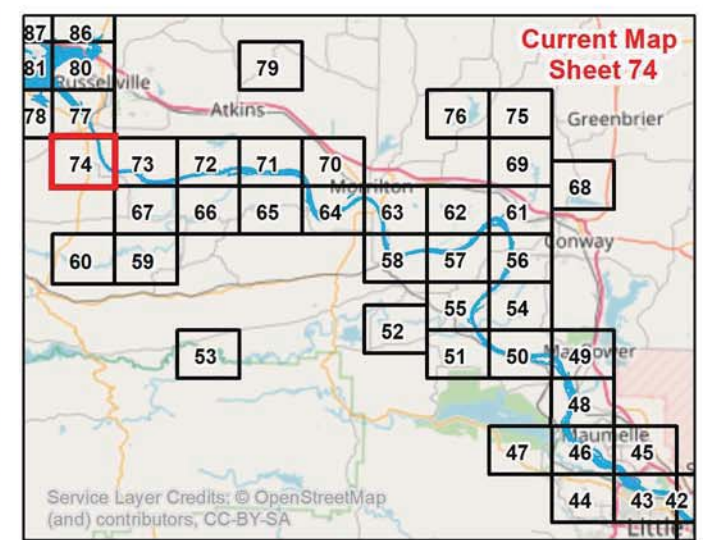


LAND AND WATER CLASSIFICATIONS AND EASEMENTS

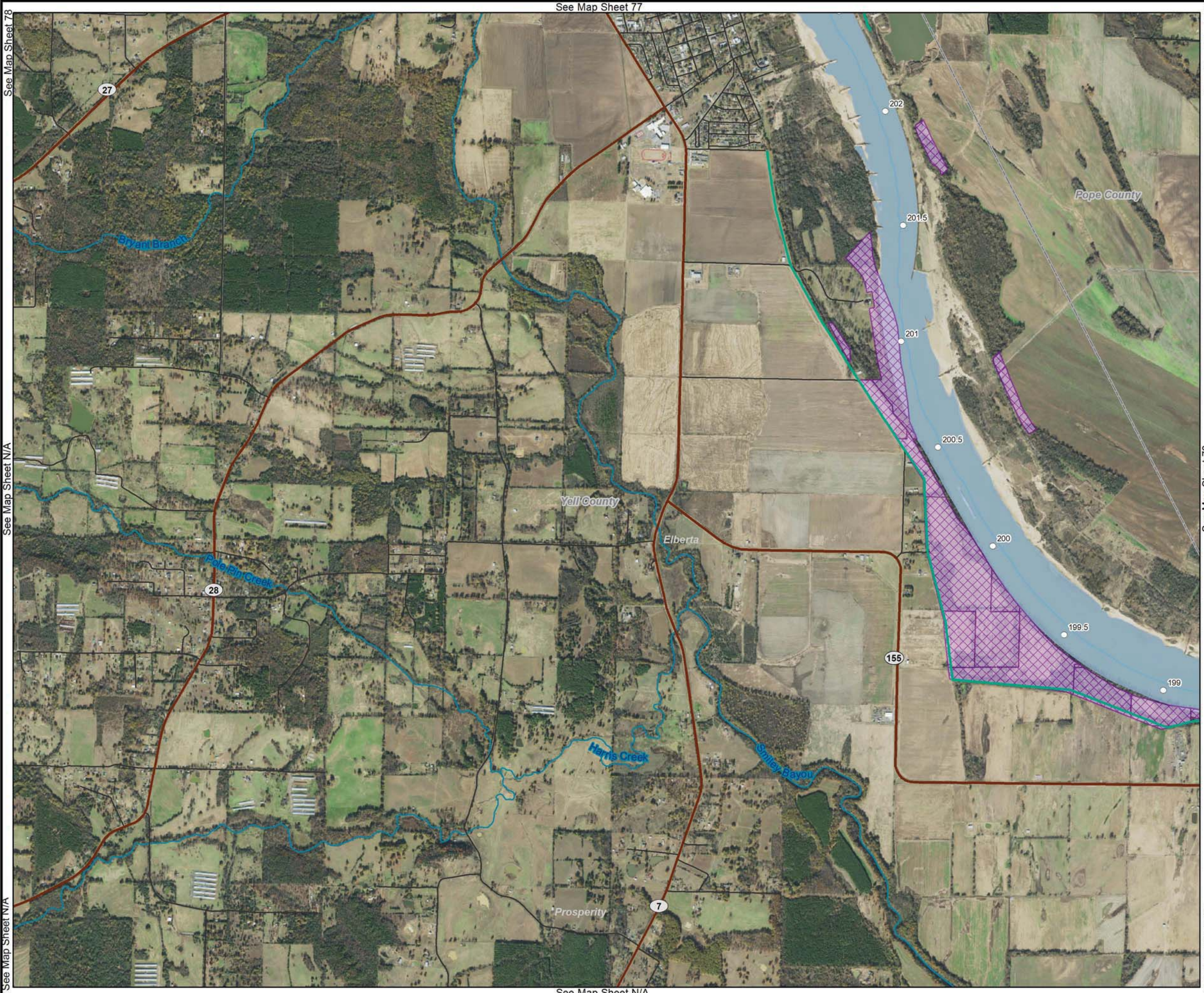

 OPERATION EASEMENT

Legend

-  Navigation Mile
-  Levee
-  Streams/Rivers
-  Roads
-  State Highway
-  Counties
-  MKARNS



MASTER PLAN MKARNS



See Map Sheet 78

See Map Sheet N/A

See Map Sheet N/A

See Map Sheet 77

See Map Sheet N/A

See Map Sheet N/A

See Map Sheet 73

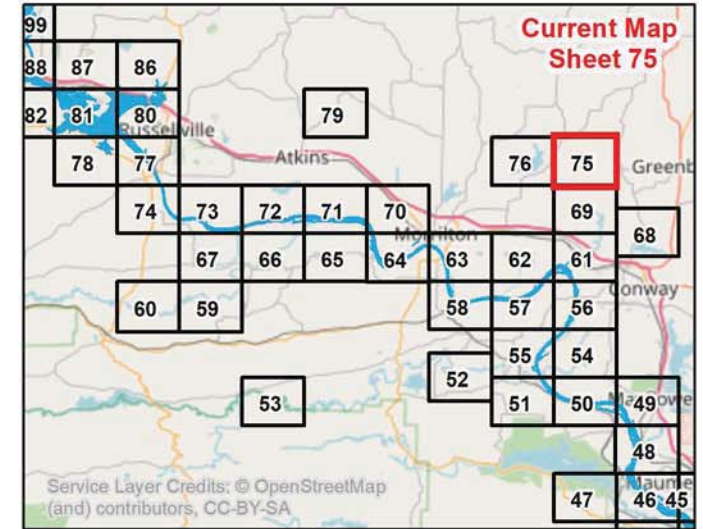
See Map Sheet 67

LAND AND WATER CLASSIFICATIONS AND EASEMENTS

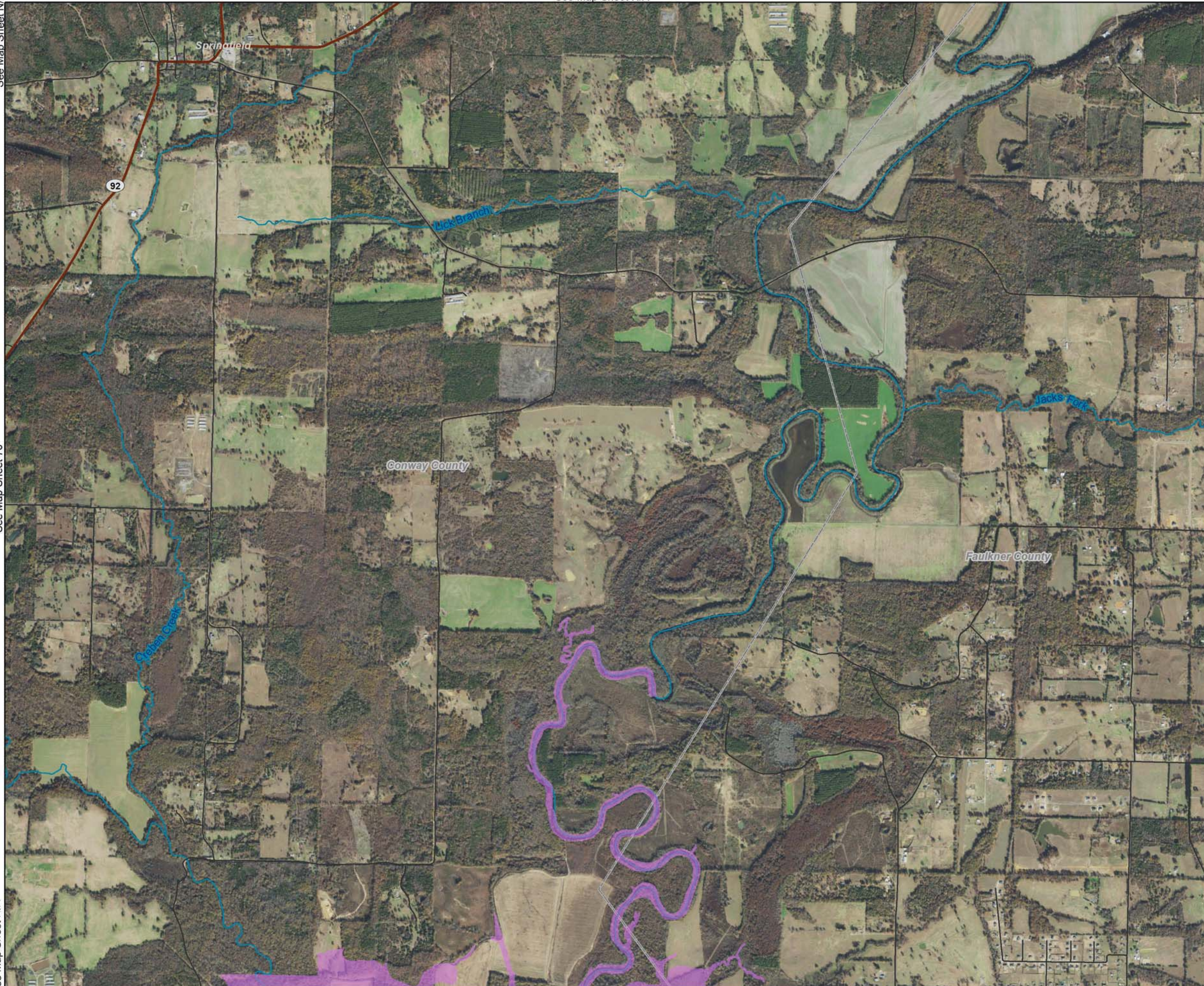

 FLOWAGE EASEMENT

Legend

-  Streams/Rivers
-  Roads
-  State Highway
-  Counties



MASTER PLAN MKARNS



See Map Sheet N/A

See Map Sheet N/A

See Map Sheet N/A

See Map Sheet N/A

See Map Sheet N/A

See Map Sheet 75

See Map Sheet 69

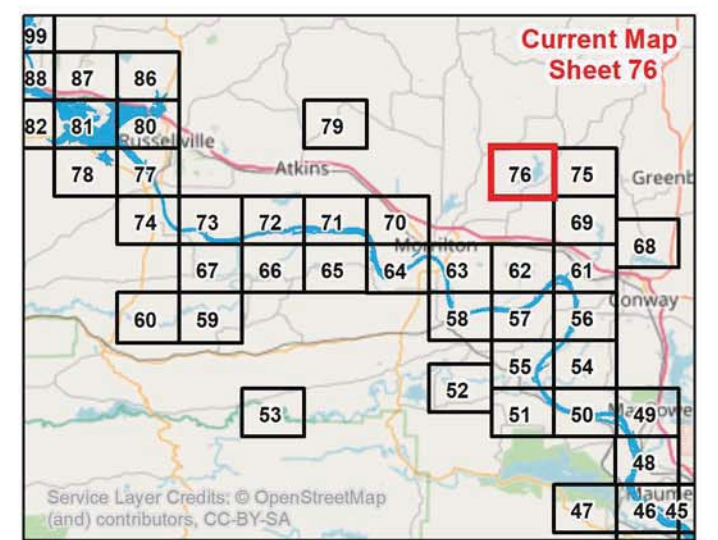
See Map Sheet N/A

LAND AND WATER CLASSIFICATIONS AND EASEMENTS


 OPERATION EASEMENT

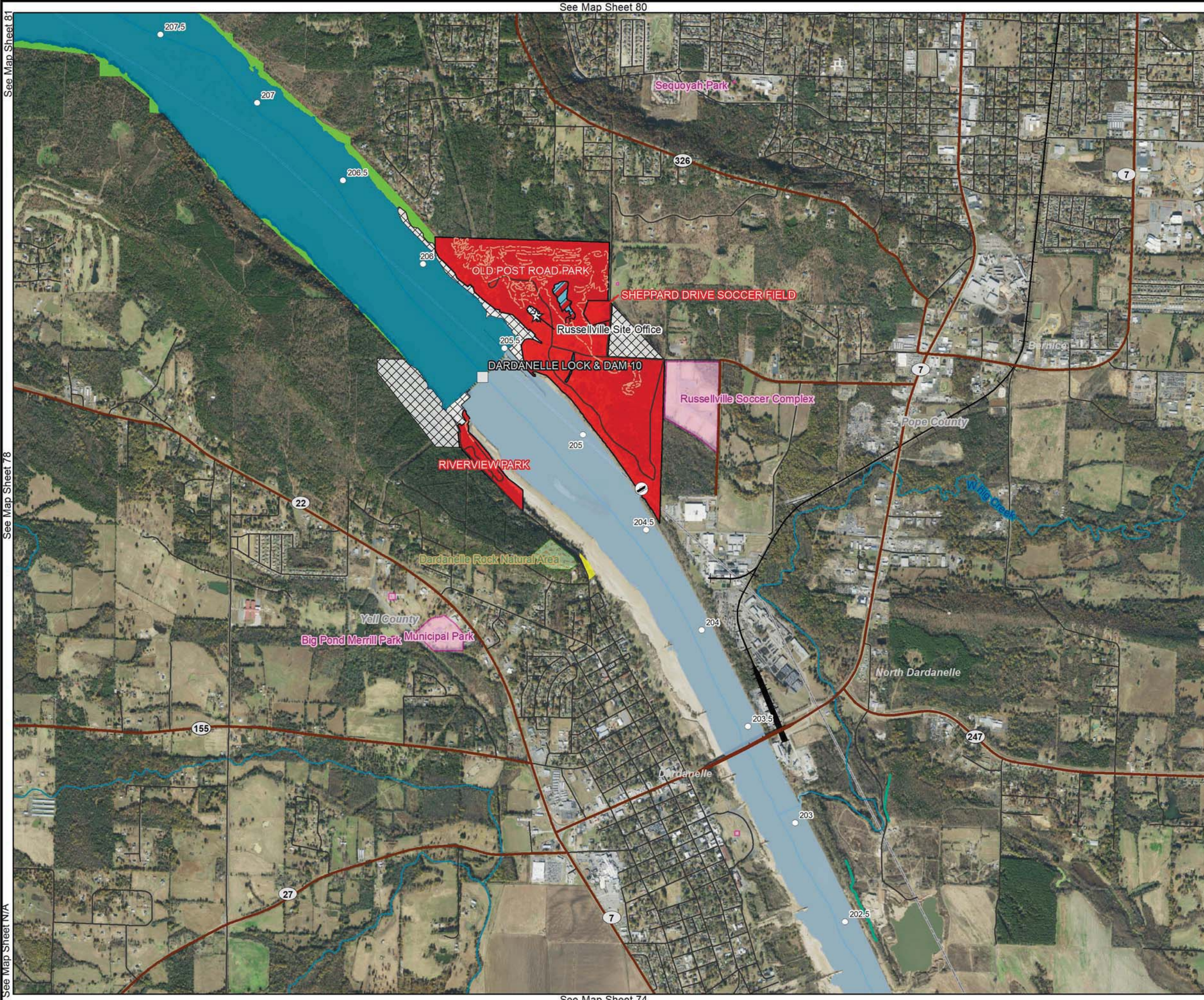
Legend

-  Streams/Rivers
-  Roads
-  State Highway
-  Counties



MASTER PLAN MKARNS

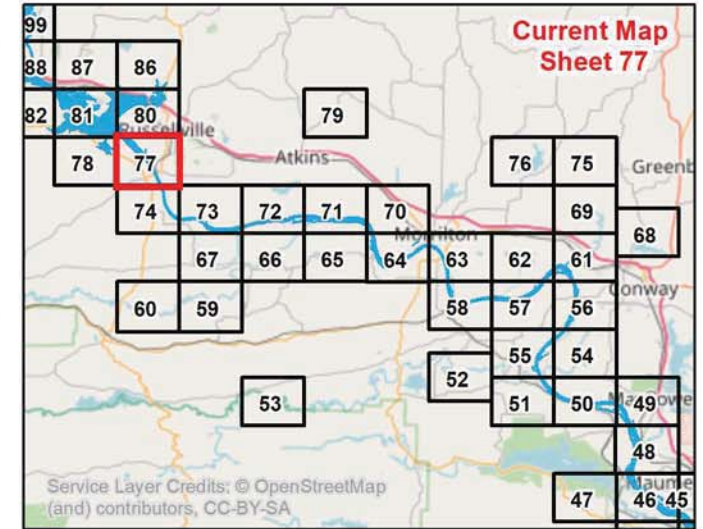





LAND AND WATER CLASSIFICATIONS AND EASEMENTS

- LAND AND WATER CLASSIFICATIONS**
- HIGH DENSITY RECREATION
 - LOW DENSITY RECREATION
 - ENVIRONMENTALLY SENSITIVE
 - PROJECT OPERATIONS
 - RESTRICTED (WATER)
 - OPEN RECREATION (WATER)

- Legend**
- Navigation Mile
 - Lock And Dams
 - ☆ USACE Office Location
 - Corps Operated Boat Ramp
 - Recreation Trail
 - Levee
 - Streams/Rivers
 - Roads
 - State Highway
 - Rail Roads
 - City Park
 - Natural Area
 - Counties
 - MKARNS



MASTER PLAN MKARNS



See Map Sheet 81

See Map Sheet 78

See Map Sheet N/A

See Map Sheet 80

See Map Sheet N/A

See Map Sheet N/A

See Map Sheet 73

See Map Sheet 74

See Map Sheet 82

See Map Sheet 81

See Map Sheet 80

See Map Sheet N/A

See Map Sheet 77

See Map Sheet N/A

See Map Sheet 74

LAND AND WATER CLASSIFICATIONS AND EASEMENTS

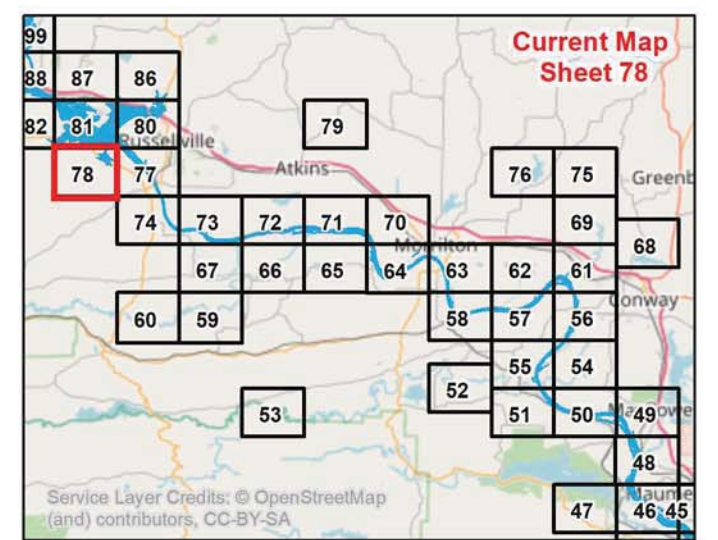
FLOWAGE EASEMENT

LAND AND WATER CLASSIFICATIONS

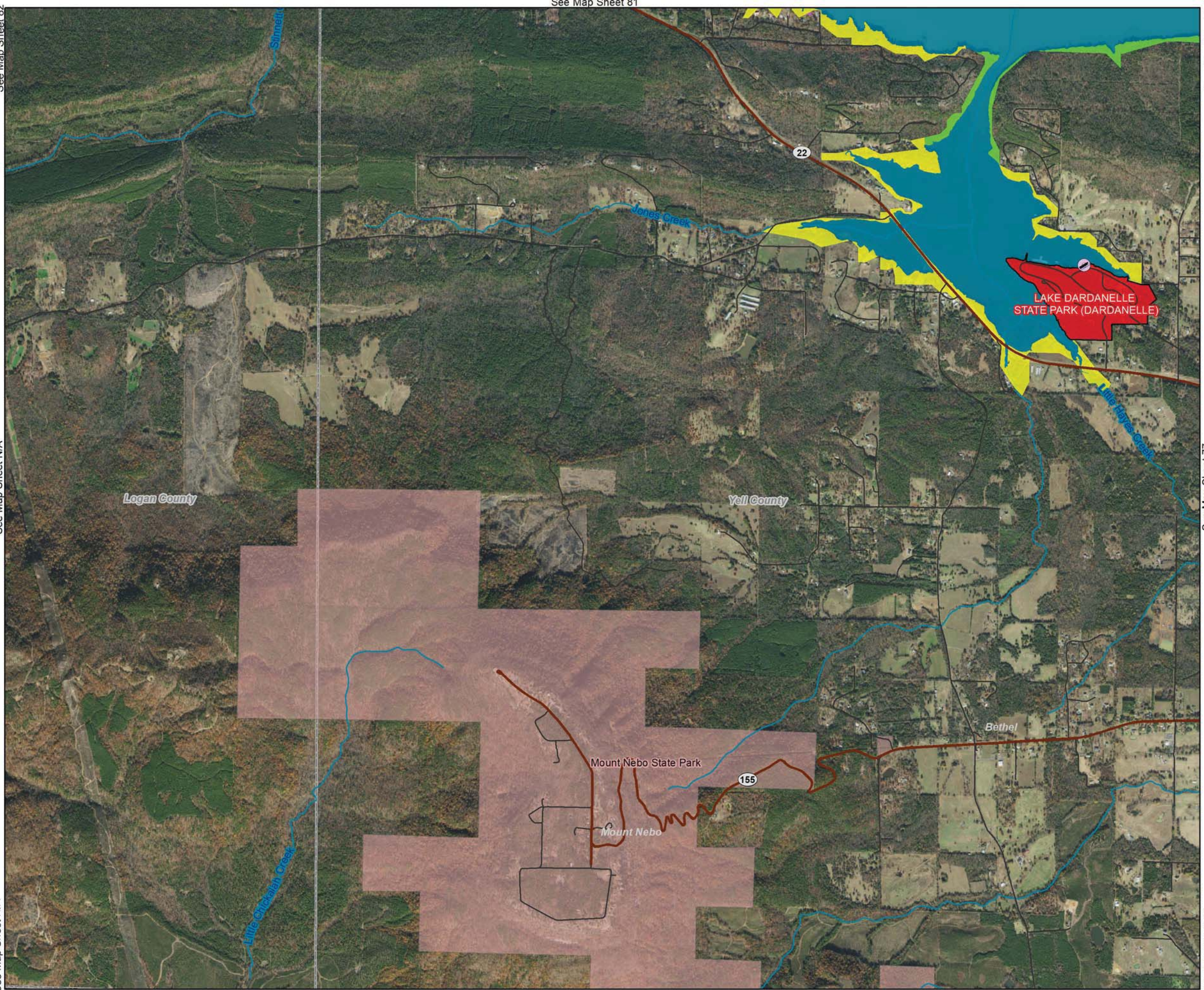

- HIGH DENSITY RECREATION
- LOW DENSITY RECREATION
- ENVIRONMENTALLY SENSITIVE
- OPEN RECREATION (WATER)

Legend

- Navigation Mile
- State Operated Boat Ramp
- Streams/Rivers
- Roads
- State Highway
- State Park
- Counties



MASTER PLAN MKARNS



See Map Sheet N/A

See Map Sheet N/A

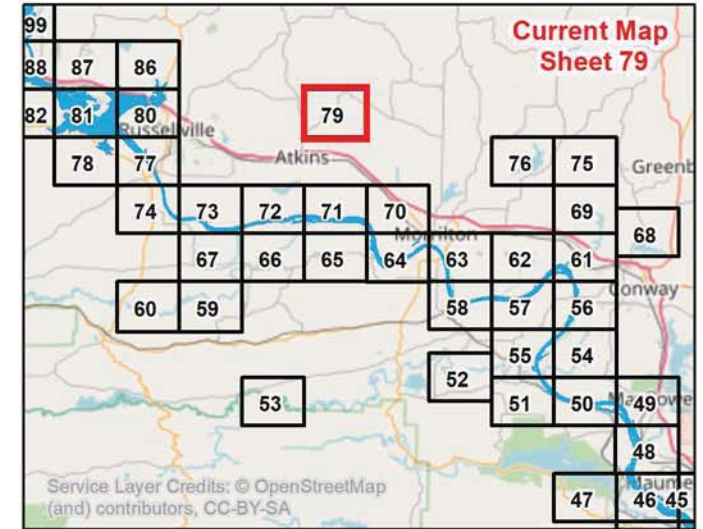
See Map Sheet N/A

LAND AND WATER CLASSIFICATIONS AND EASEMENTS

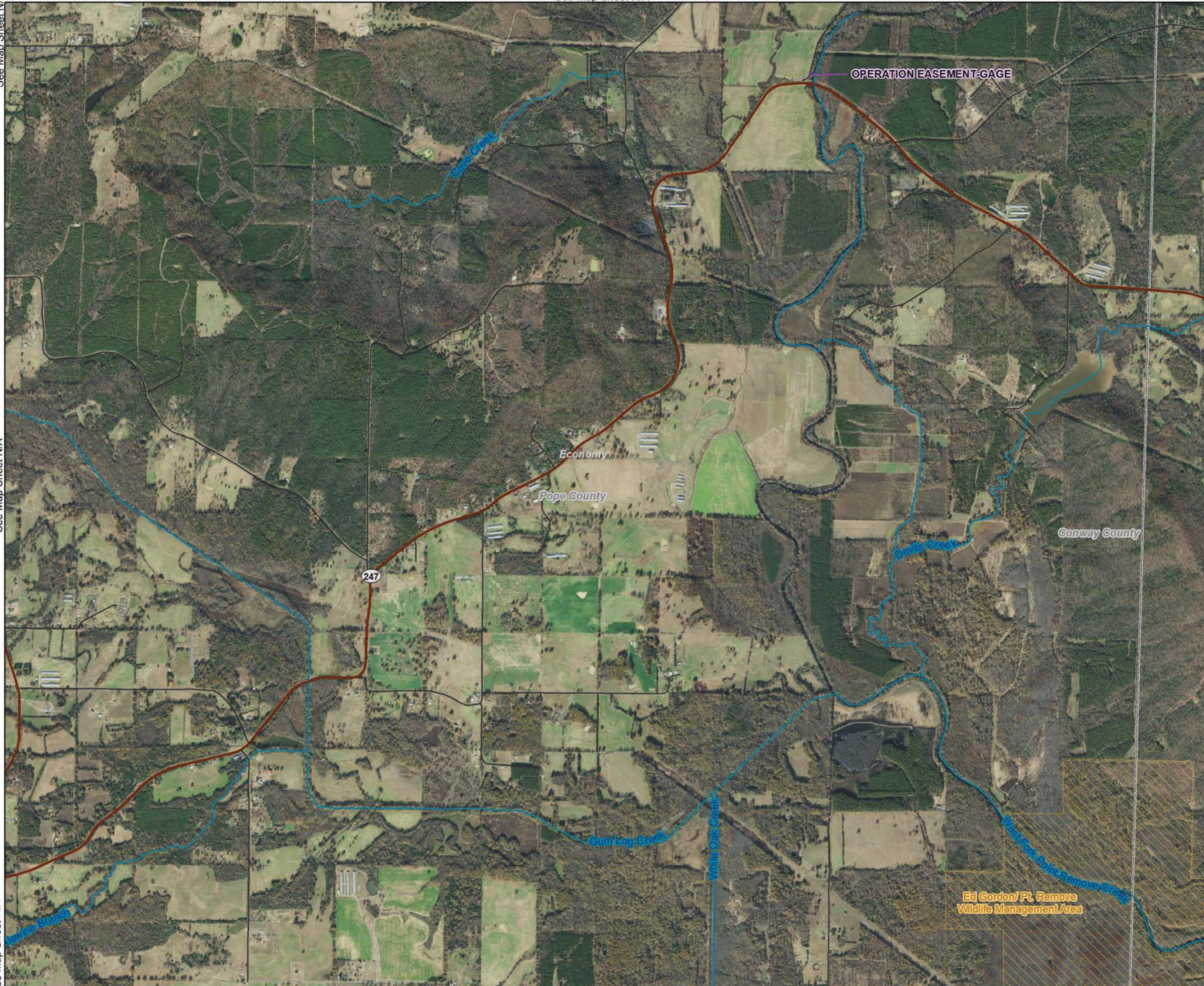
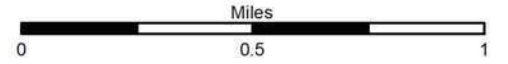
 OPERATION EASEMENT

Legend

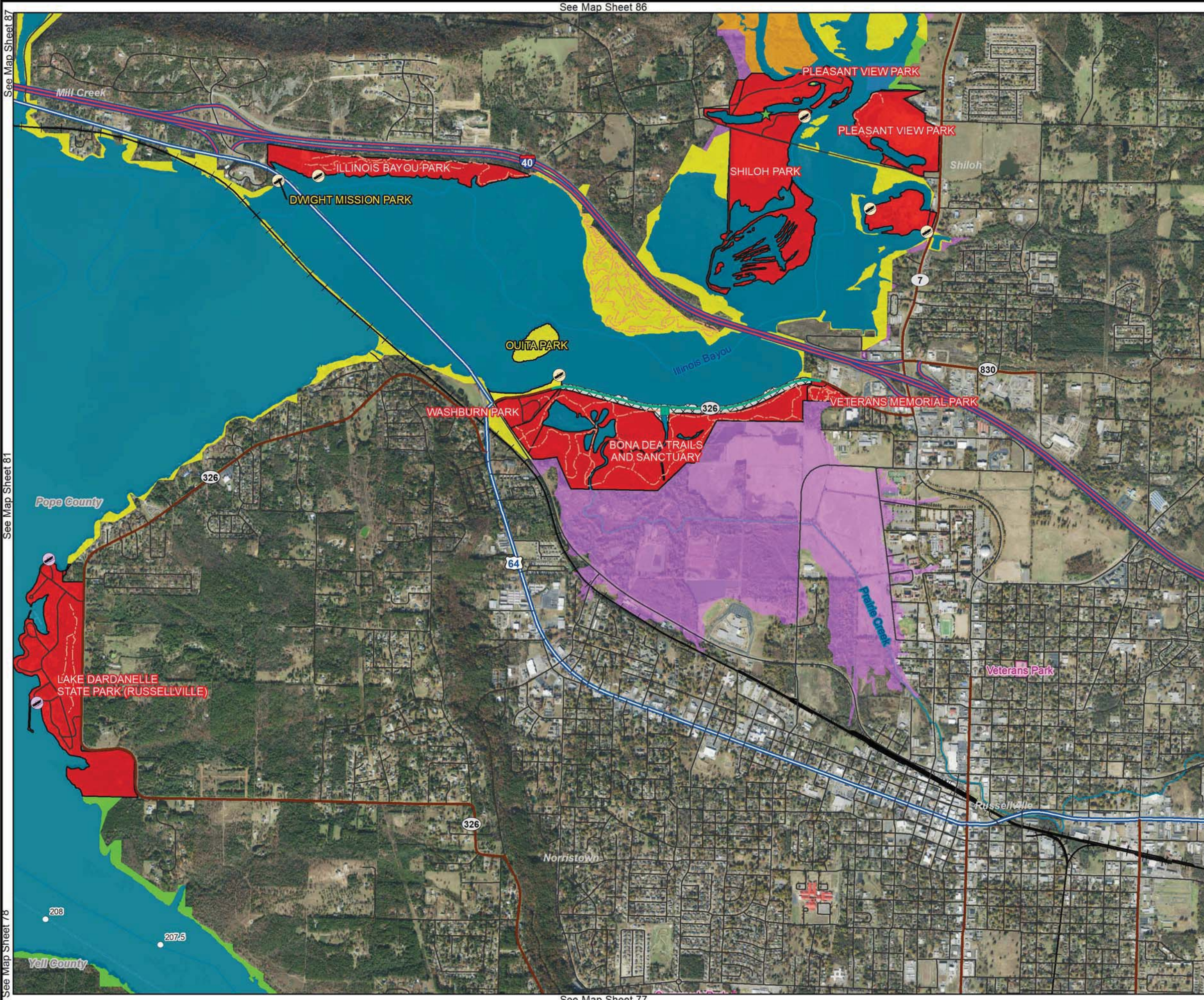
-  Streams/Rivers
-  Roads
-  State Highway
-  Wildlife Management Area
-  Counties



MASTER PLAN MKARNS



See Map Sheet N/A



LAND AND WATER CLASSIFICATIONS AND EASEMENTS

OPERATION EASEMENT
 FLOWAGE EASEMENT
LAND AND WATER CLASSIFICATIONS
 HIGH DENSITY RECREATION
 LOW DENSITY RECREATION
 WILDLIFE MANAGEMENT
 ENVIRONMENTALLY SENSITIVE
 PROJECT OPERATIONS
 OPEN RECREATION (WATER)

Legend

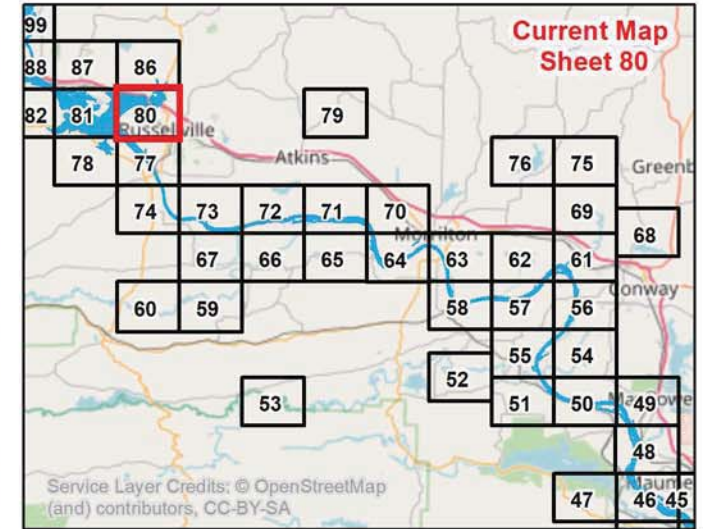
- Navigation Mile
- Levee Pump Station
- Ski Course
- City Operated Boat Ramp
- State Operated Boat Ramp
- Recreation Trail
- Levee
- Streams/Rivers
- Roads
- State Highway
- US Highway
- Interstate
- Rail Roads
- City Park
- Counties

See Map Sheet N/A


See Map Sheet 87

See Map Sheet 81

See Map Sheet 78



MASTER PLAN MKARNS



See Map Sheet 86

See Map Sheet 77

Pope County

Yell County

Norristown

Russellville

Veterans Park

Shiloh

Mill Creek

Illinois Bayou

Prairie Creek

LAKE DARDANELLE STATE PARK (RUSSELLVILLE)

DWIGHT MISSION PARK

WASHBURN PARK

OUITA PARK

BONA DEA TRAILS AND SANCTUARY

SHILOH PARK

PLEASANT VIEW PARK

PLEASANT VIEW PARK

VETERANS MEMORIAL PARK

326

64

326

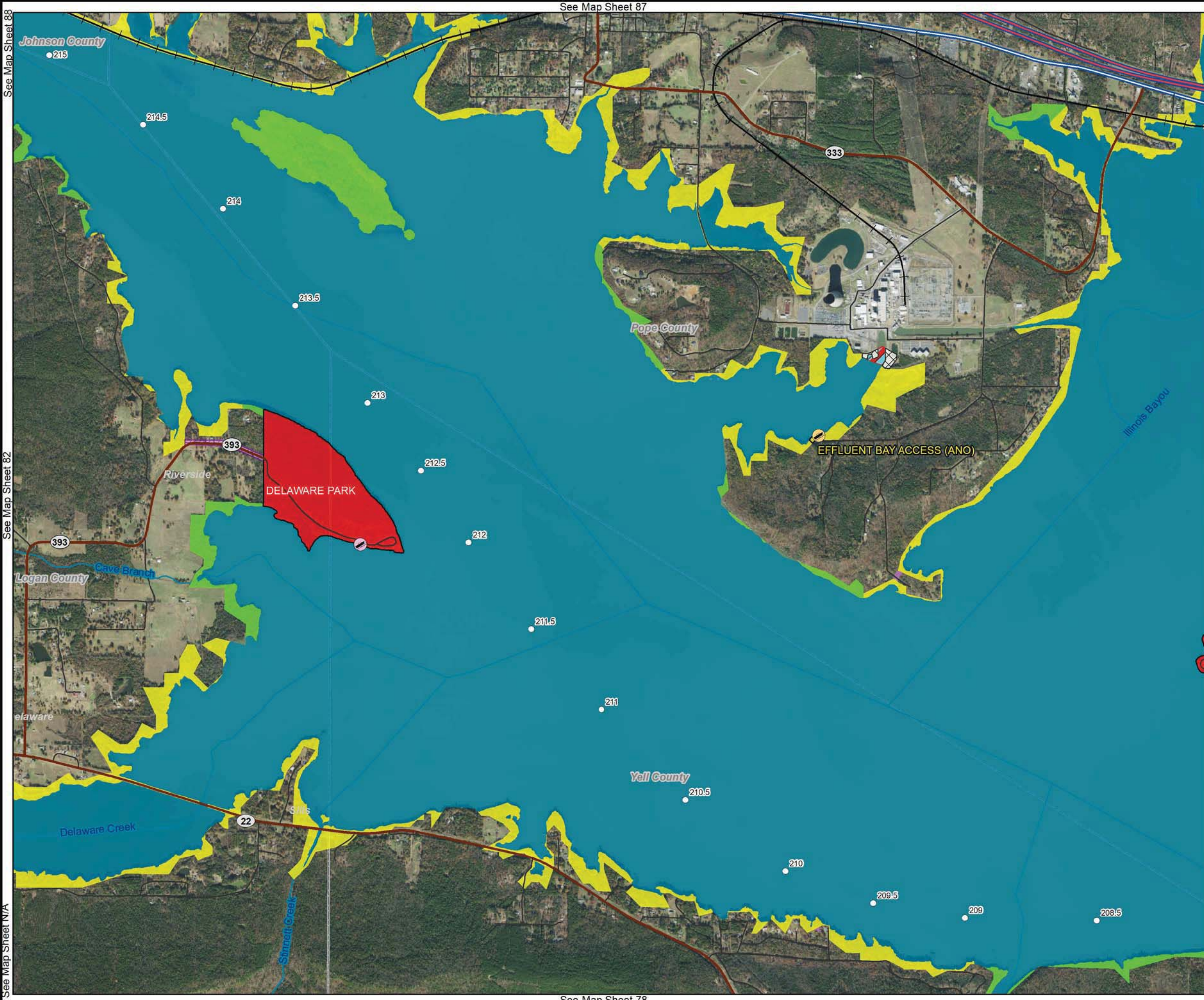
330

7

208

207.5

See Map Sheet N/A

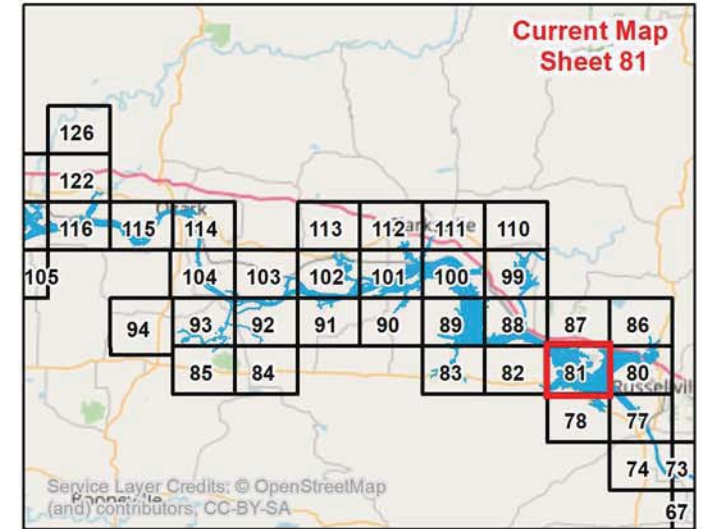


LAND AND WATER CLASSIFICATIONS AND EASEMENTS


OPERATION EASEMENT
 FLOWAGE EASEMENT
LAND AND WATER CLASSIFICATIONS
 HIGH DENSITY RECREATION
 LOW DENSITY RECREATION
 ENVIRONMENTALLY SENSITIVE
 PROJECT OPERATIONS
 RESTRICTED (WATER)
 OPEN RECREATION (WATER)

Legend

- Navigation Mile
- AGFC Operated Boat RAMP
- Privately Operated Boat Ramp
- Streams/Rivers
- Roads
- State Highway
- US Highway
- Interstate
- Rail Roads
- Counties



MASTER PLAN MKARNS

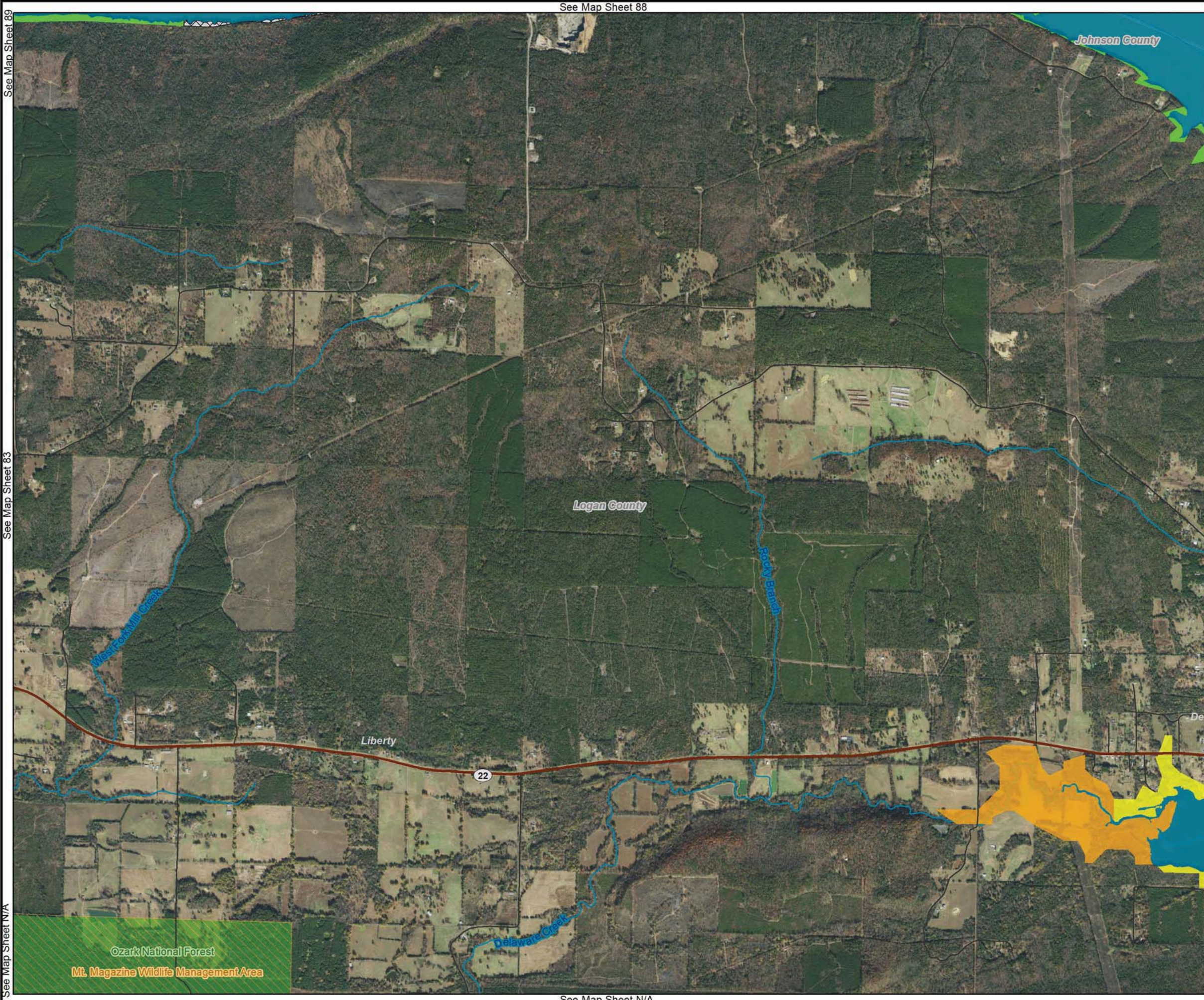


See Map Sheet 88
See Map Sheet 82
See Map Sheet N/A

See Map Sheet 86
See Map Sheet 80
See Map Sheet 77

See Map Sheet 87

See Map Sheet 78



See Map Sheet 89

See Map Sheet 83

See Map Sheet N/A

See Map Sheet 88

See Map Sheet N/A

See Map Sheet 87

See Map Sheet 81

See Map Sheet 78

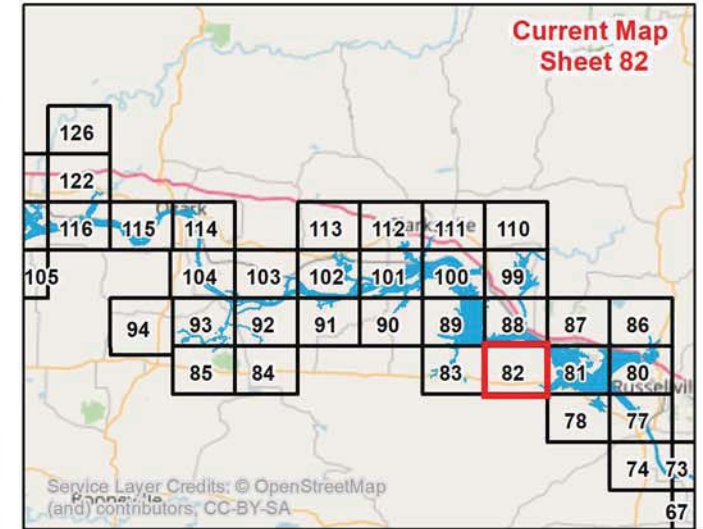
LAND AND WATER CLASSIFICATIONS AND EASEMENTS

LAND AND WATER CLASSIFICATIONS


- LOW DENSITY RECREATION
- WILDLIFE MANAGEMENT
- ENVIRONMENTALLY SENSITIVE
- PROJECT OPERATIONS
- OPEN RECREATION (WATER)

Legend

- Streams/Rivers
- Roads
- State Highway
- National Forest
- Wildlife Management Area
- Counties



MASTER PLAN MKARNS



US ARMY CORPS OF ENGINEERS
Little Rock District
MKARNS



See Map Sheet 90

See Map Sheet 89

See Map Sheet 88

See Map Sheet N/A






See Map Sheet 82

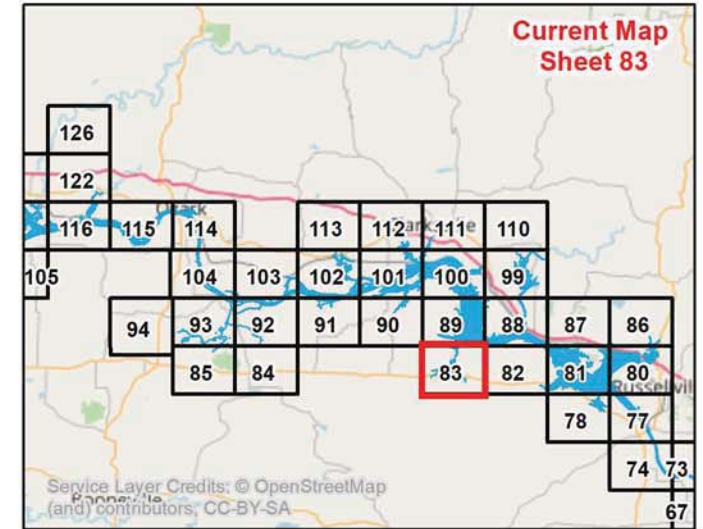
See Map Sheet N/A

See Map Sheet N/A

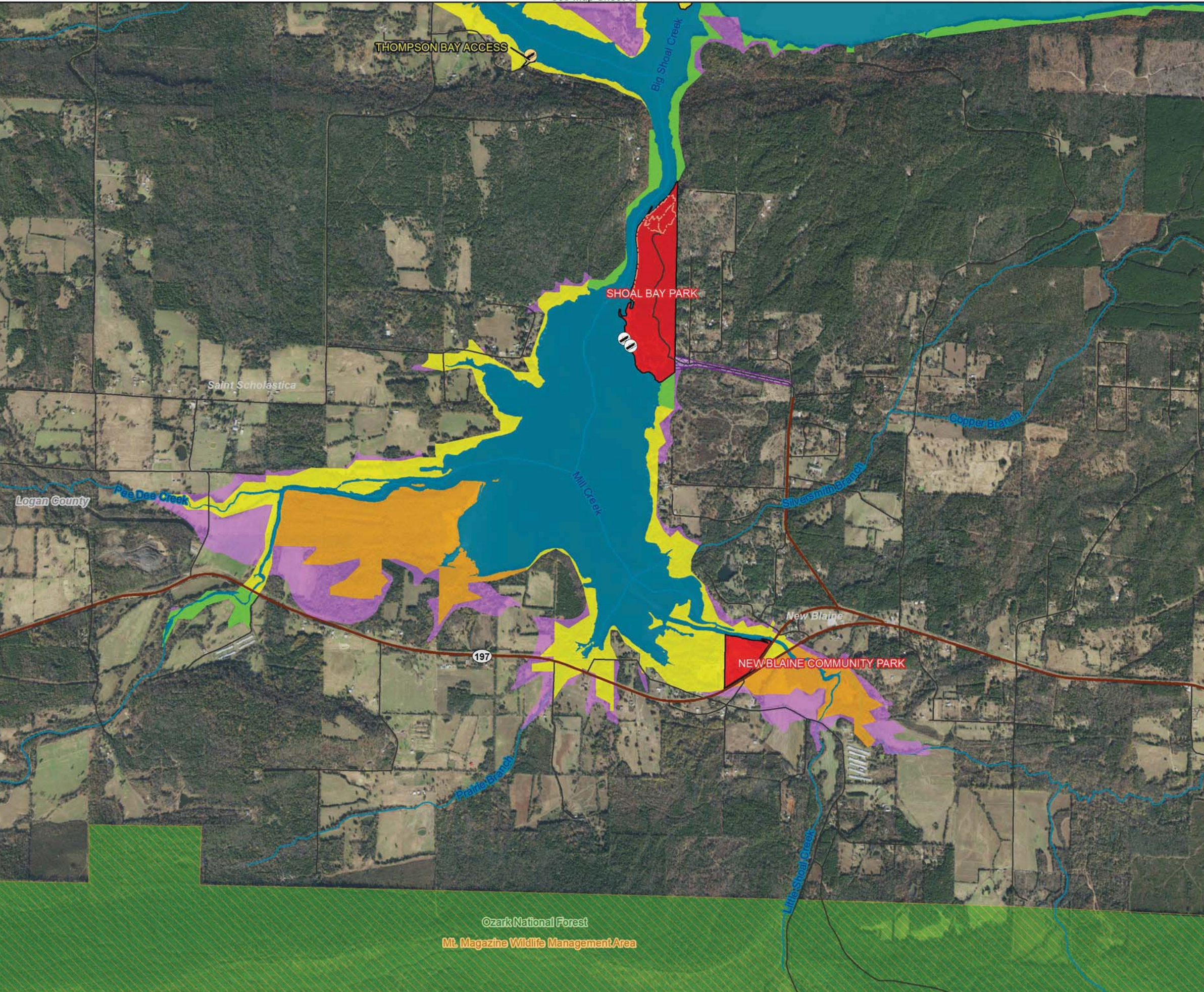
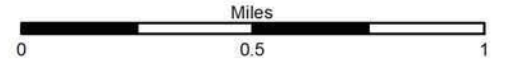
LAND AND WATER CLASSIFICATIONS AND EASEMENTS

-  OPERATION EASEMENT
-  FLOWAGE EASEMENT
- LAND AND WATER CLASSIFICATIONS**
-  HIGH DENSITY RECREATION
-  LOW DENSITY RECREATION
-  WILDLIFE MANAGEMENT
-  ENVIRONMENTALLY SENSITIVE
-  OPEN RECREATION (WATER)

- Legend**
-  Corps Operated Boat Ramp
 -  AGFC Operated Boat Ramp
 -  Recreation Trail
 -  Streams/Rivers
 -  Roads
 -  State Highway
 -  National Forest
 -  Wildlife Management Area
 -  Counties



MASTER PLAN MKARNS



Ozark National Forest
Mt. Magazine Wildlife Management Area

See Map Sheet N/A

See Map Sheet 93

See Map Sheet 92

See Map Sheet 91

LAND AND WATER CLASSIFICATIONS AND EASEMENTS

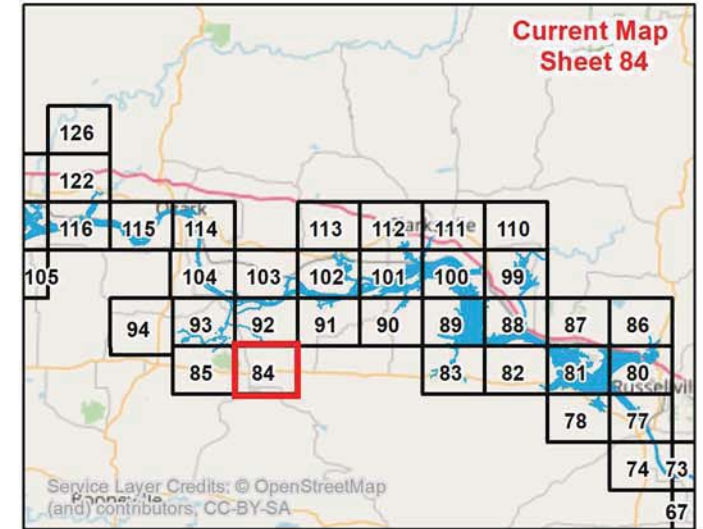
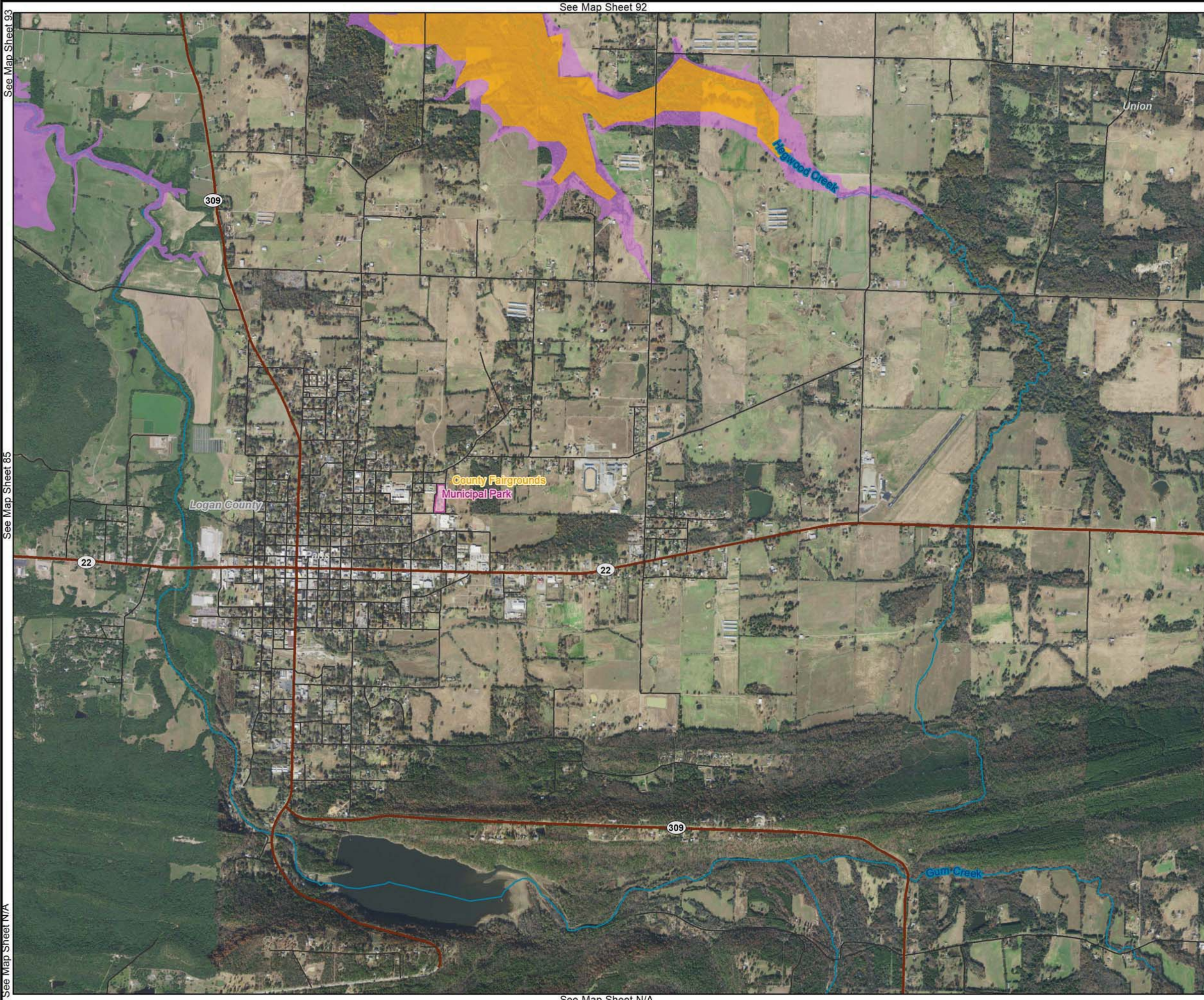
FLOWAGE EASEMENT
LAND AND WATER CLASSIFICATIONS
WILDLIFE MANAGEMENT

Legend

- Streams/Rivers
- Roads
- State Highway
- City Park
- County Park
- Counties


See Map Sheet 85

See Map Sheet N/A



Service Layer Credits: © OpenStreetMap (and) contributors, CC-BY-SA

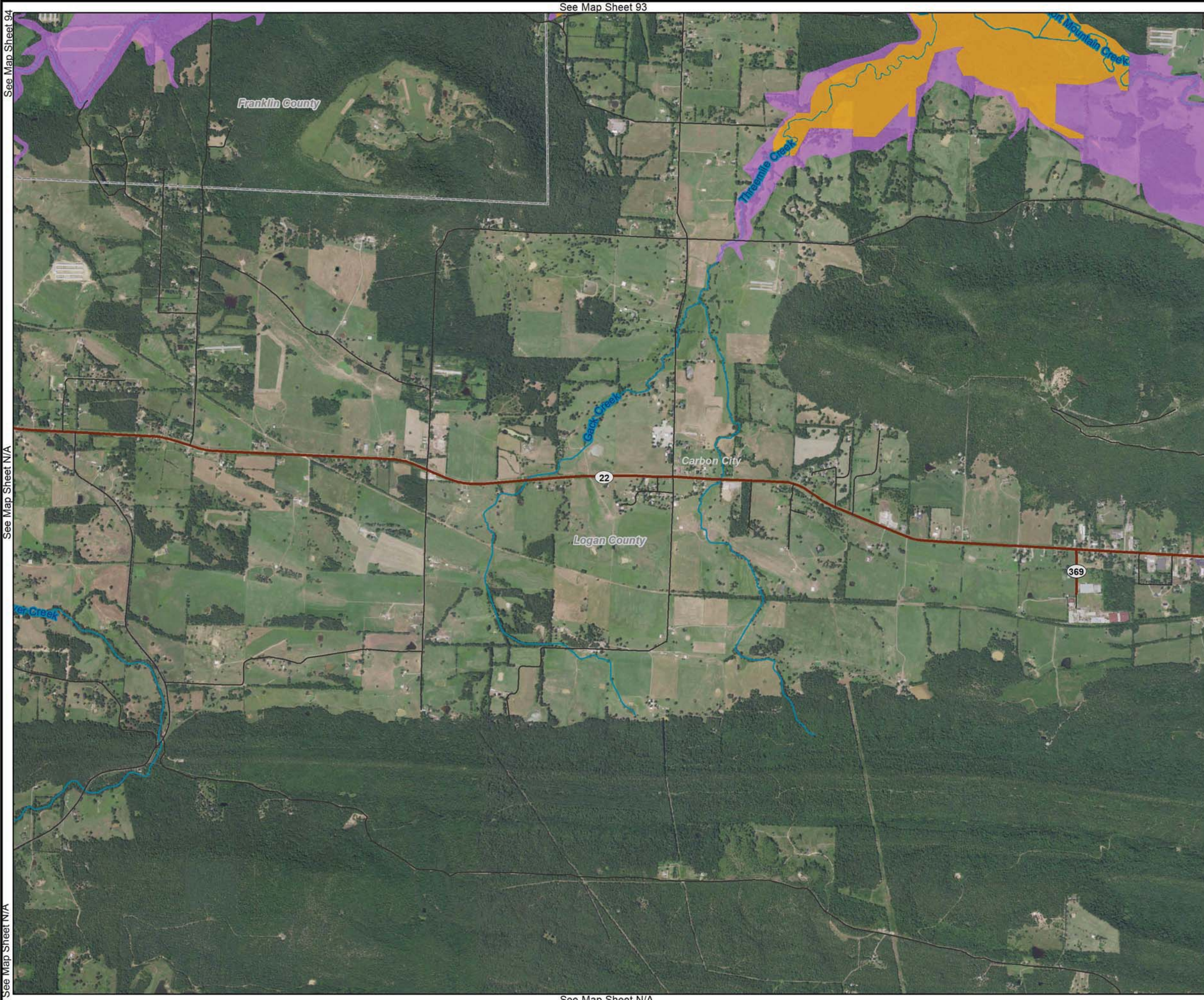
MASTER PLAN MKARNS



See Map Sheet N/A

See Map Sheet N/A

See Map Sheet N/A



See Map Sheet 94

See Map Sheet 93

See Map Sheet 92

See Map Sheet N/A

See Map Sheet 84

See Map Sheet N/A

See Map Sheet N/A

See Map Sheet N/A

LAND AND WATER CLASSIFICATIONS AND EASEMENTS

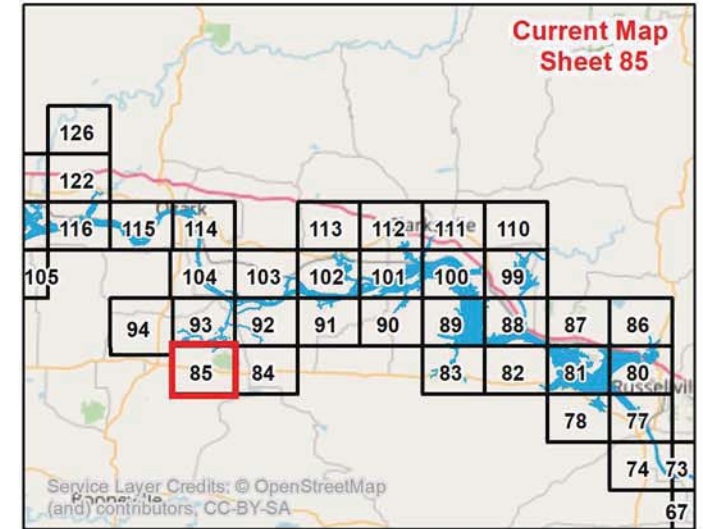
FLOWAGE EASEMENT

LAND AND WATER CLASSIFICATIONS


- WILDLIFE MANAGEMENT
- OPEN RECREATION (WATER)

Legend

- Streams/Rivers
- Roads
- State Highway
- Counties



MASTER PLAN MKARNS



See Map Sheet N/A

See Map Sheet N/A

See Map Sheet N/A

See Map Sheet 87

See Map Sheet N/A

See Map Sheet 81

See Map Sheet N/A

LAND AND WATER CLASSIFICATIONS AND EASEMENTS

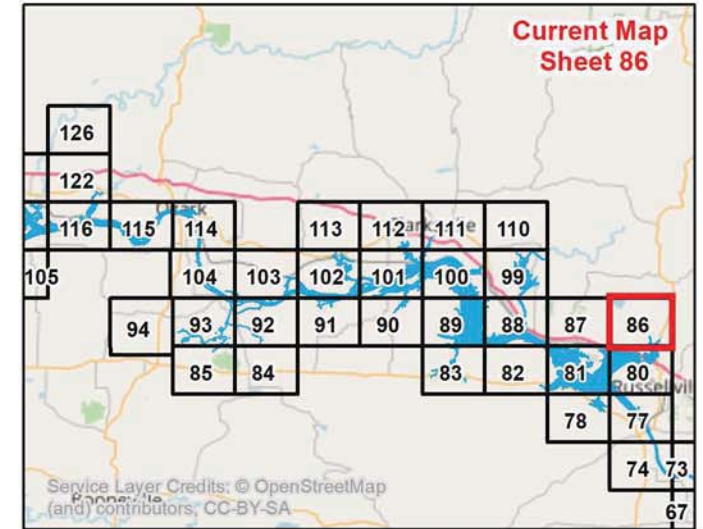
FLOWAGE EASEMENT

LAND AND WATER CLASSIFICATIONS

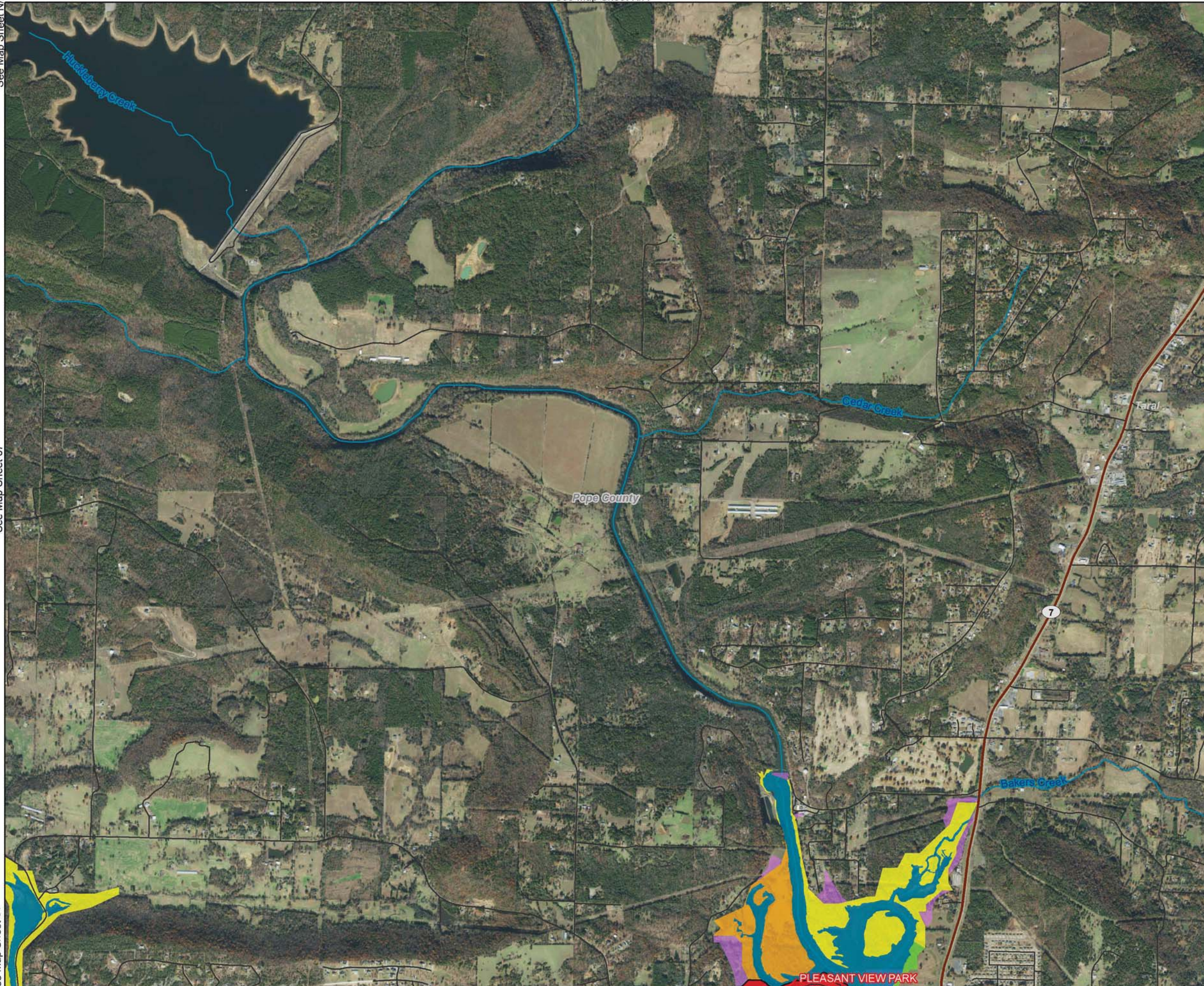

- HIGH DENSITY RECREATION
- LOW DENSITY RECREATION
- WILDLIFE MANAGEMENT
- ENVIRONMENTALLY SENSITIVE
- OPEN RECREATION (WATER)

Legend

- Streams/Rivers
- Roads
- State Highway
- Counties



MASTER PLAN MKARNS



See Map Sheet 80

See Map Sheet 99
See Map Sheet 88
See Map Sheet 82

See Map Sheet N/A

See Map Sheet N/A
See Map Sheet 86
See Map Sheet 80

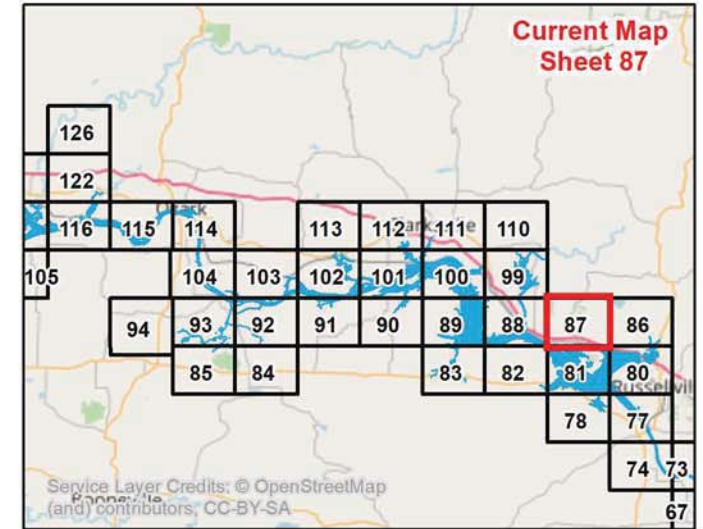
LAND AND WATER CLASSIFICATIONS AND EASEMENTS

LAND AND WATER CLASSIFICATIONS


- LOW DENSITY RECREATION
- OPEN RECREATION (WATER)

Legend

- Navigation Mile
- Streams/Rivers
- Roads
- State Highway
- US Highway
- Interstate
- Rail Roads
- Counties



MASTER PLAN MKARNS



US ARMY CORPS OF ENGINEERS
Little Rock District
MKARNS



See Map Sheet 81

See Map Sheet 100













See Map Sheet 99

See Map Sheet N/A

LAND AND WATER CLASSIFICATIONS AND EASEMENTS

 OPERATION EASEMENT
 FLOWAGE EASEMENT
LAND AND WATER CLASSIFICATIONS
 FUTURE OR INACTIVE RECREATION AREA
 HIGH DENSITY RECREATION
 LOW DENSITY RECREATION
 WILDLIFE MANAGEMENT
 ENVIRONMENTALLY SENSITIVE
 PROJECT OPERATIONS
 FISH AND WILDLIFE SANCTUARY (WATER)
 OPEN RECREATION (WATER)

Legend

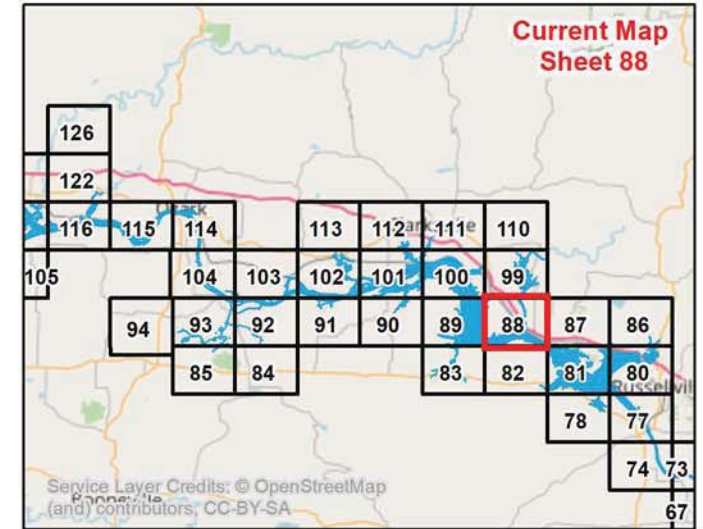
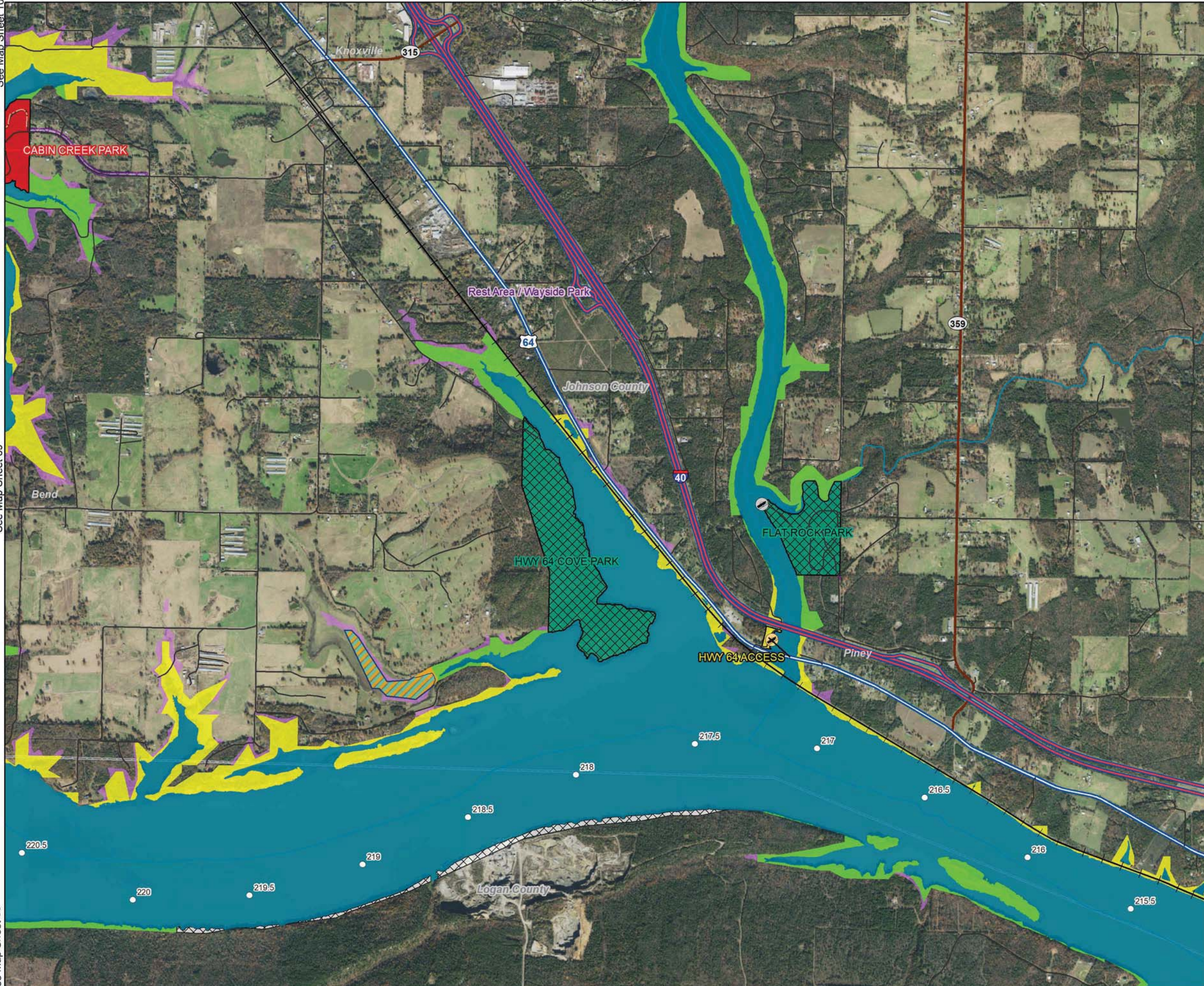
-  Navigation Mile
-  AGFC Operated Boat Ramp
-  Closed Boat Ramp
-  Recreation Trail
-  Streams/Rivers
-  Roads
-  State Highway
-  US Highway
-  Interstate
-  Rail Roads
-  Wayside Park
-  Counties

See Map Sheet 89


See Map Sheet 83

See Map Sheet 87

See Map Sheet 81



MASTER PLAN MKARNS



See Map Sheet 82

LAND AND WATER CLASSIFICATIONS AND EASEMENTS

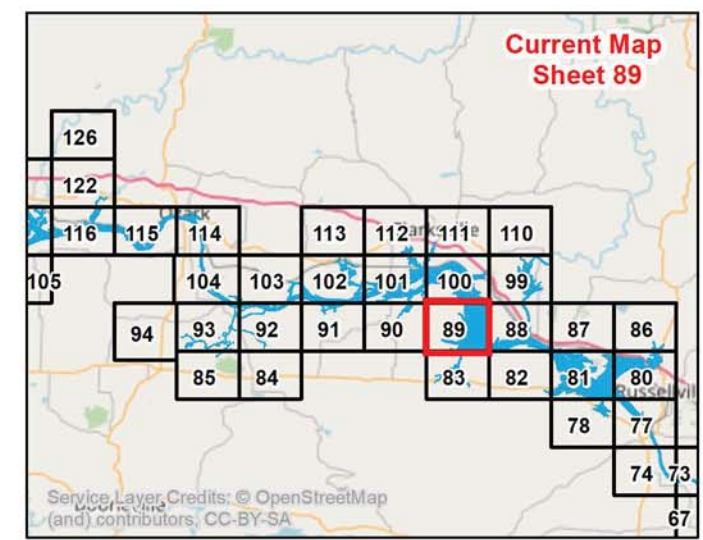
FLOWAGE EASEMENT

LAND AND WATER CLASSIFICATIONS

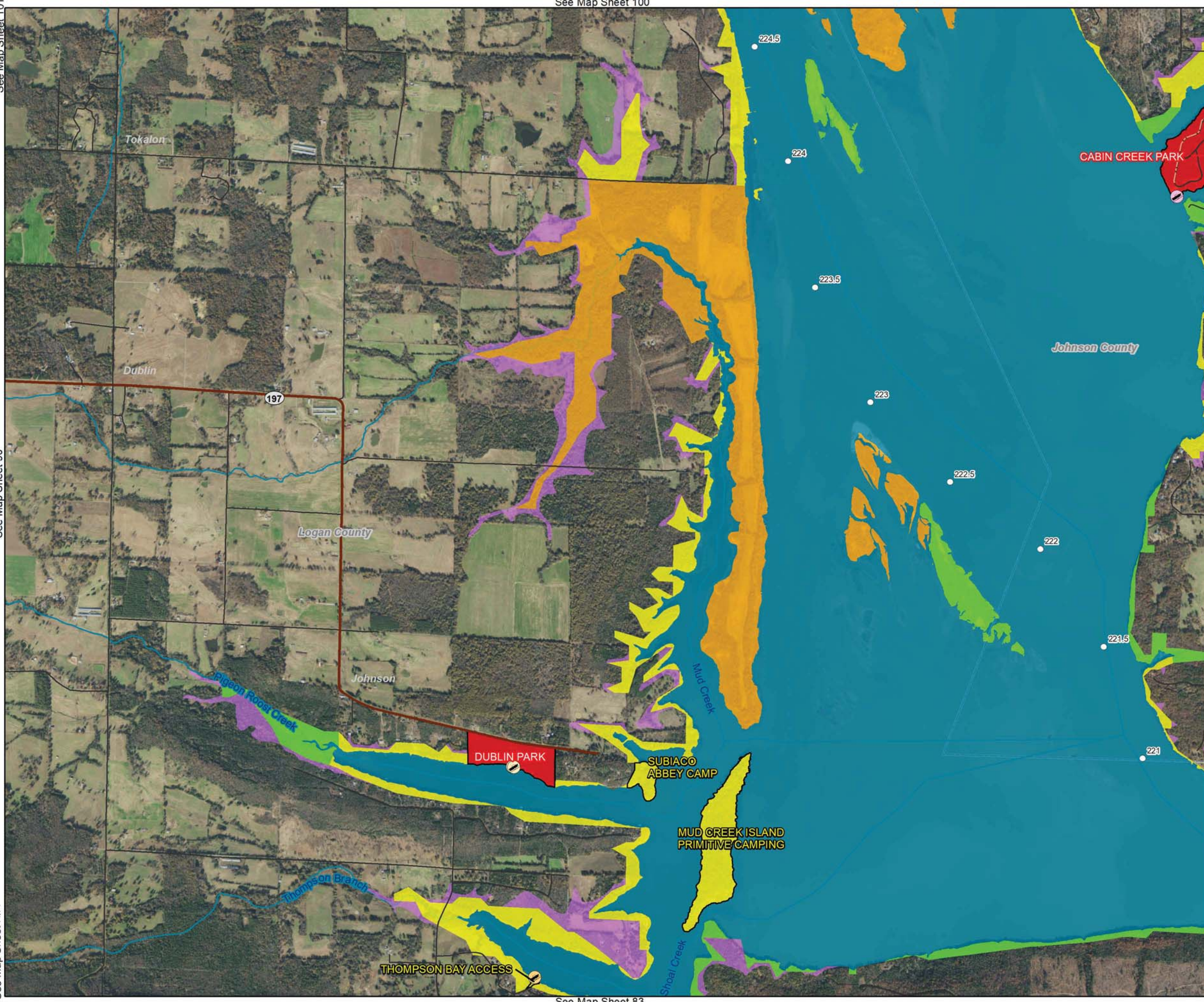

- HIGH DENSITY RECREATION
- LOW DENSITY RECREATION
- WILDLIFE MANAGEMENT
- ENVIRONMENTALLY SENSITIVE
- OPEN RECREATION (WATER)

Legend

- Navigation Mile
- AGFC Operated Boat Ramp
- City Operated Boat Ramp
- Privately Operated Boat Ramp
- Recreation Trail
- Streams/Rivers
- Roads
- State Highway
- Counties



MASTER PLAN MKARNS



See Map Sheet 102

See Map Sheet 101

See Map Sheet 100

See Map Sheet 91

See Map Sheet 89

See Map Sheet N/A

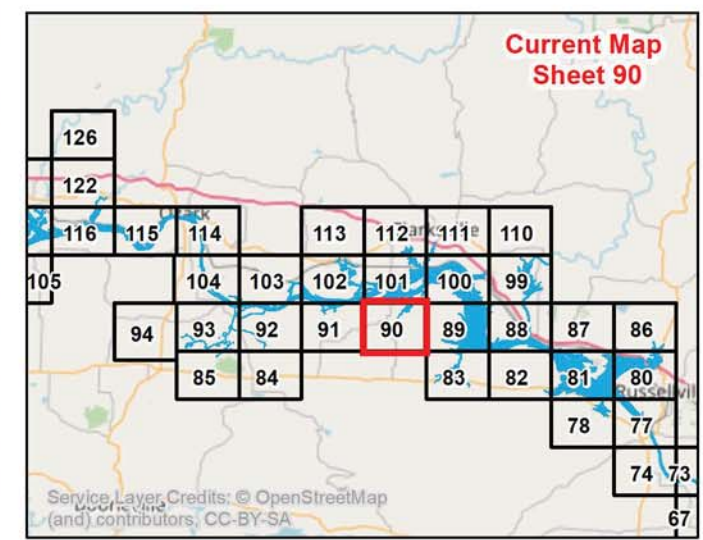
See Map Sheet N/A

See Map Sheet 83


LAND AND WATER CLASSIFICATIONS AND EASEMENTS

- FLOWAGE EASEMENT
- LAND AND WATER CLASSIFICATIONS**
- LOW DENSITY RECREATION
- WILDLIFE MANAGEMENT
- OPEN RECREATION (WATER)

- Legend**
- Streams/Rivers
 - Roads
 - State Highway
 - Counties



MASTER PLAN MKARNS



See Map Sheet 103









See Map Sheet 102

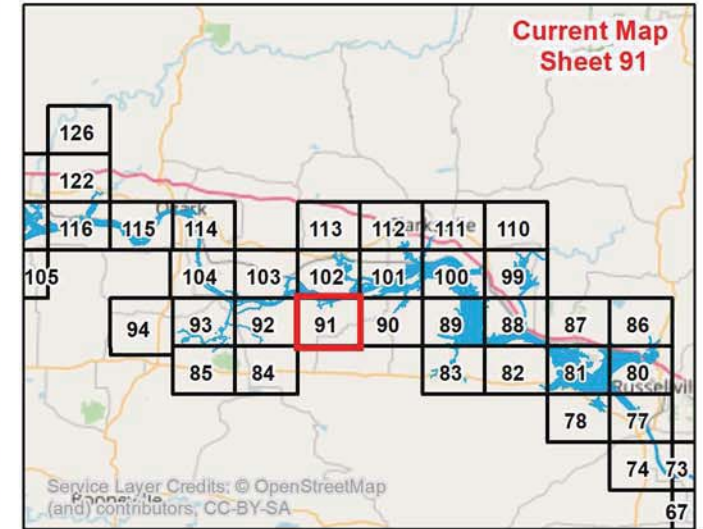
See Map Sheet 10

LAND AND WATER CLASSIFICATIONS AND EASEMENTS


 OPERATION EASEMENT
 FLOWAGE EASEMENT
LAND AND WATER CLASSIFICATIONS
 LOW DENSITY RECREATION
 WILDLIFE MANAGEMENT
 ENVIRONMENTALLY SENSITIVE
 PROJECT OPERATIONS
 OPEN RECREATION (WATER)

Legend

-  Navigation Mile
-  Levee Pump Station
-  Corps Operated Boat Ramp
-  Levee
-  Streams/Rivers
-  Roads
-  State Highway
-  Counties



MASTER PLAN MKARNS



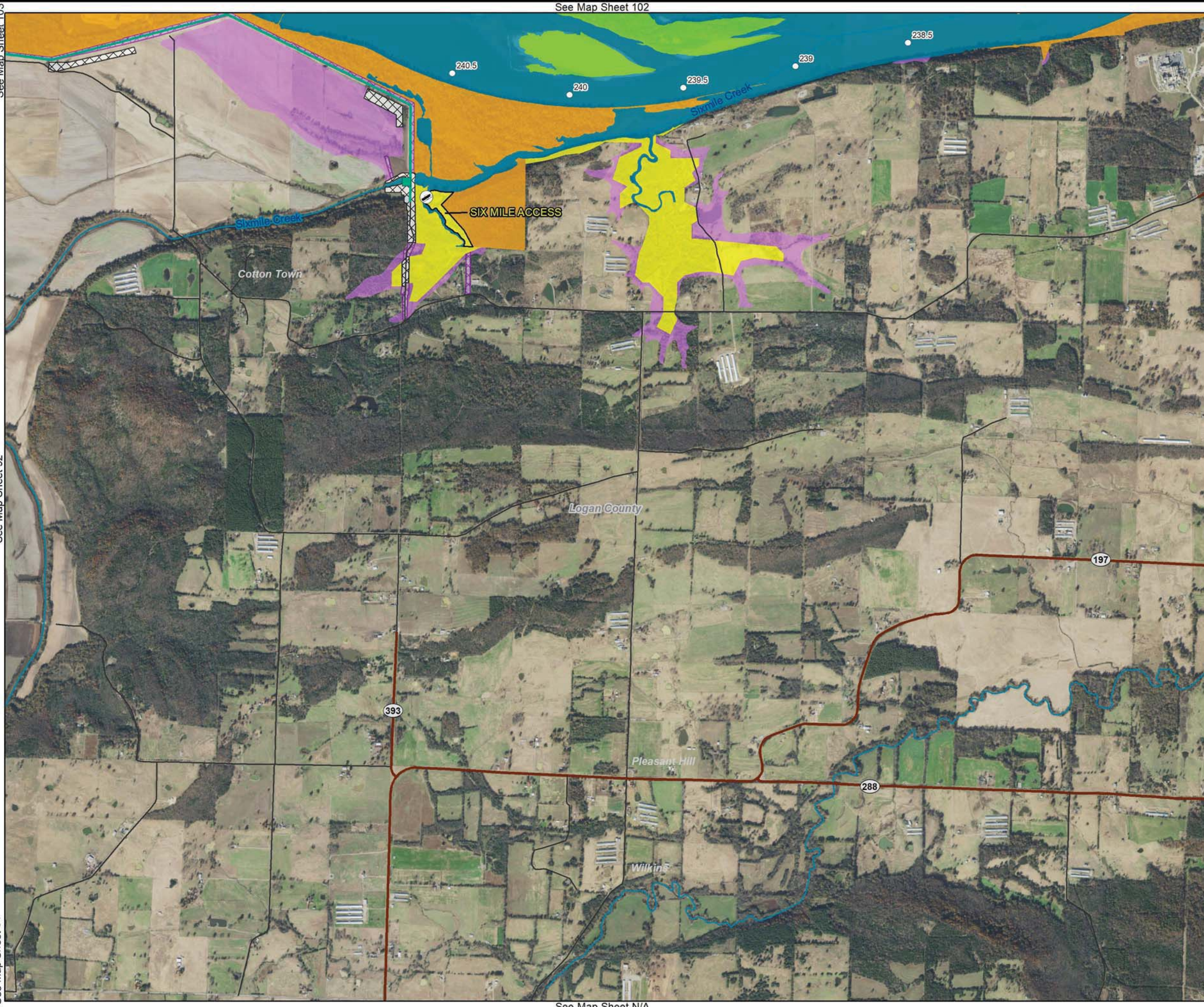
See Map Sheet 92

See Map Sheet 90

See Map Sheet 84

See Map Sheet N/A

See Map Sheet N/A



See Map Sheet 104

See Map Sheet 103

See Map Sheet 104

See Map Sheet 93






See Map Sheet 91

See Map Sheet 85



See Map Sheet 84

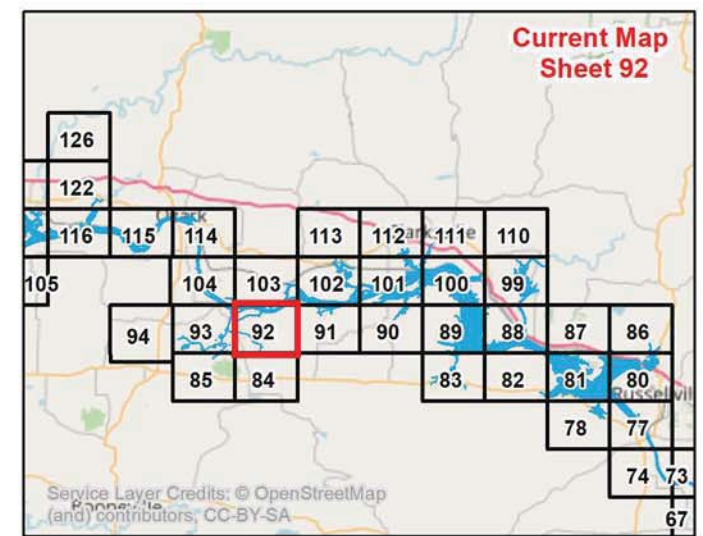
See Map Sheet N/A

LAND AND WATER CLASSIFICATIONS AND EASEMENTS


 OPERATION EASEMENT
 FLOWAGE EASEMENT
LAND AND WATER CLASSIFICATIONS
 WILDLIFE MANAGEMENT
 PROJECT OPERATIONS
 OPEN RECREATION (WATER)

Legend

-  Navigation Mile
-  Levee
-  Streams/Rivers
-  Roads
-  State Highway
-  Counties



MASTER PLAN MKARNS



See Map Sheet 104

See Map Sheet 94

See Map Sheet 94

See Map Sheet 104

See Map Sheet 103

See Map Sheet 92




See Map Sheet 84

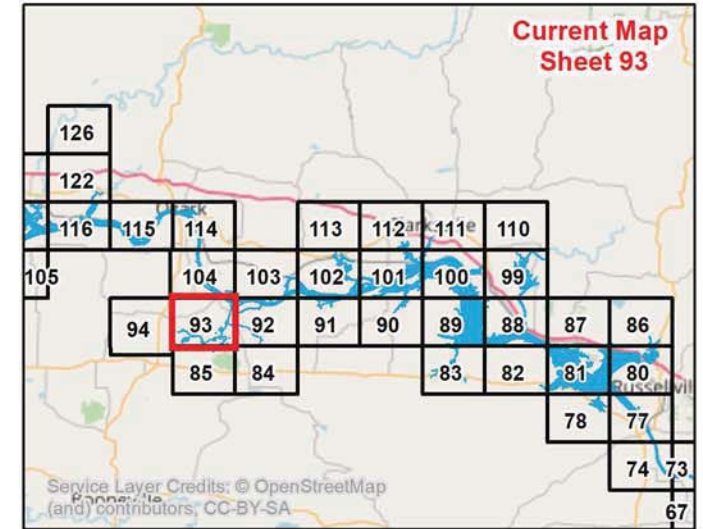
See Map Sheet 85

LAND AND WATER CLASSIFICATIONS AND EASEMENTS

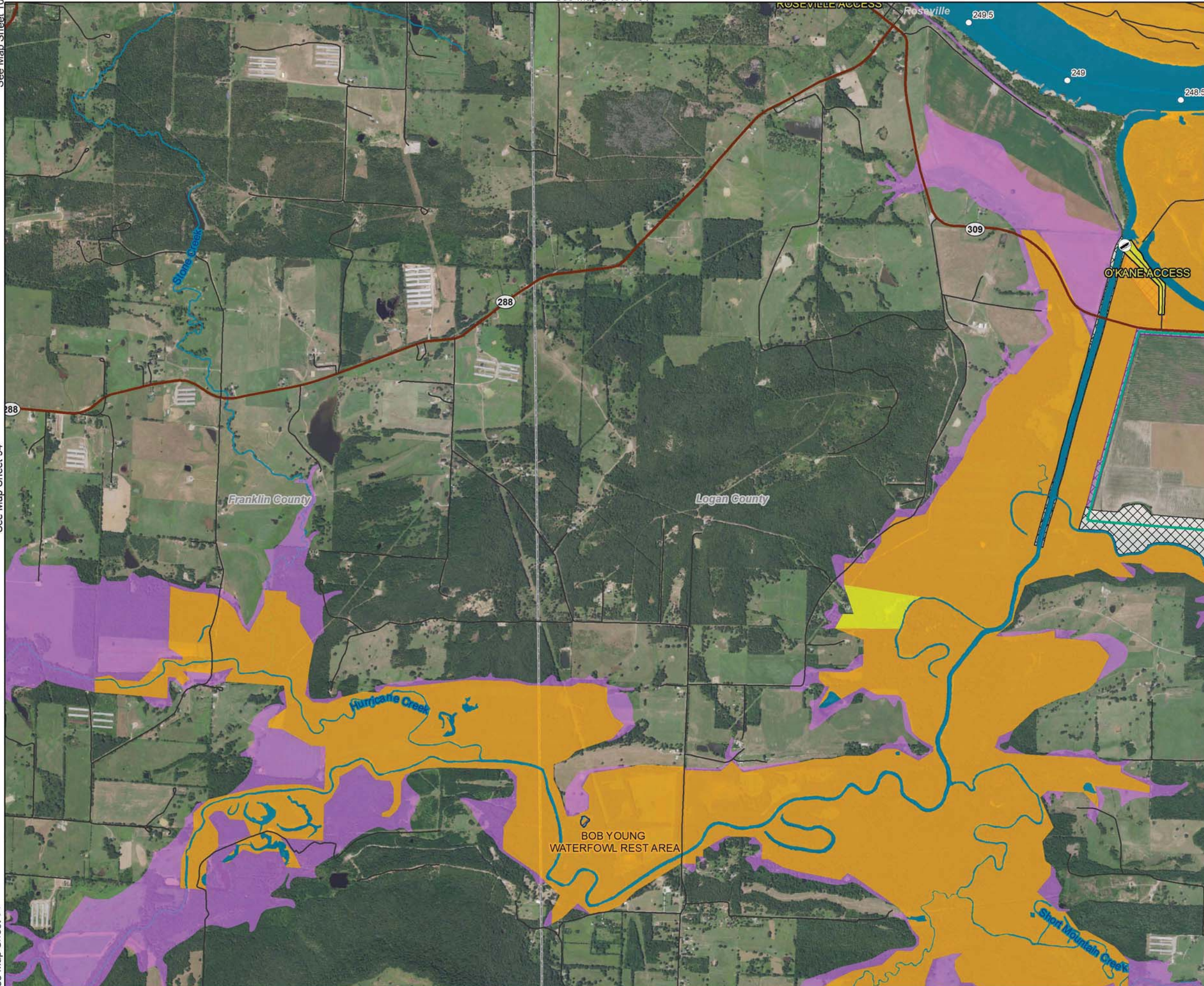

 OPERATION EASEMENT
 FLOWAGE EASEMENT
LAND AND WATER CLASSIFICATIONS
 LOW DENSITY RECREATION
 WILDLIFE MANAGEMENT
 PROJECT OPERATIONS
 FISH AND WILDLIFE SANCTUARY (WATER)
 OPEN RECREATION (WATER)

Legend

-  Navigation Mile
-  Corps Operated Boat Ramp
-  Levee
-  Streams/Rivers
-  Roads
-  State Highway
-  Counties



MASTER PLAN MKARNS



See Map Sheet N/A

See Map Sheet N/A

See Map Sheet 104

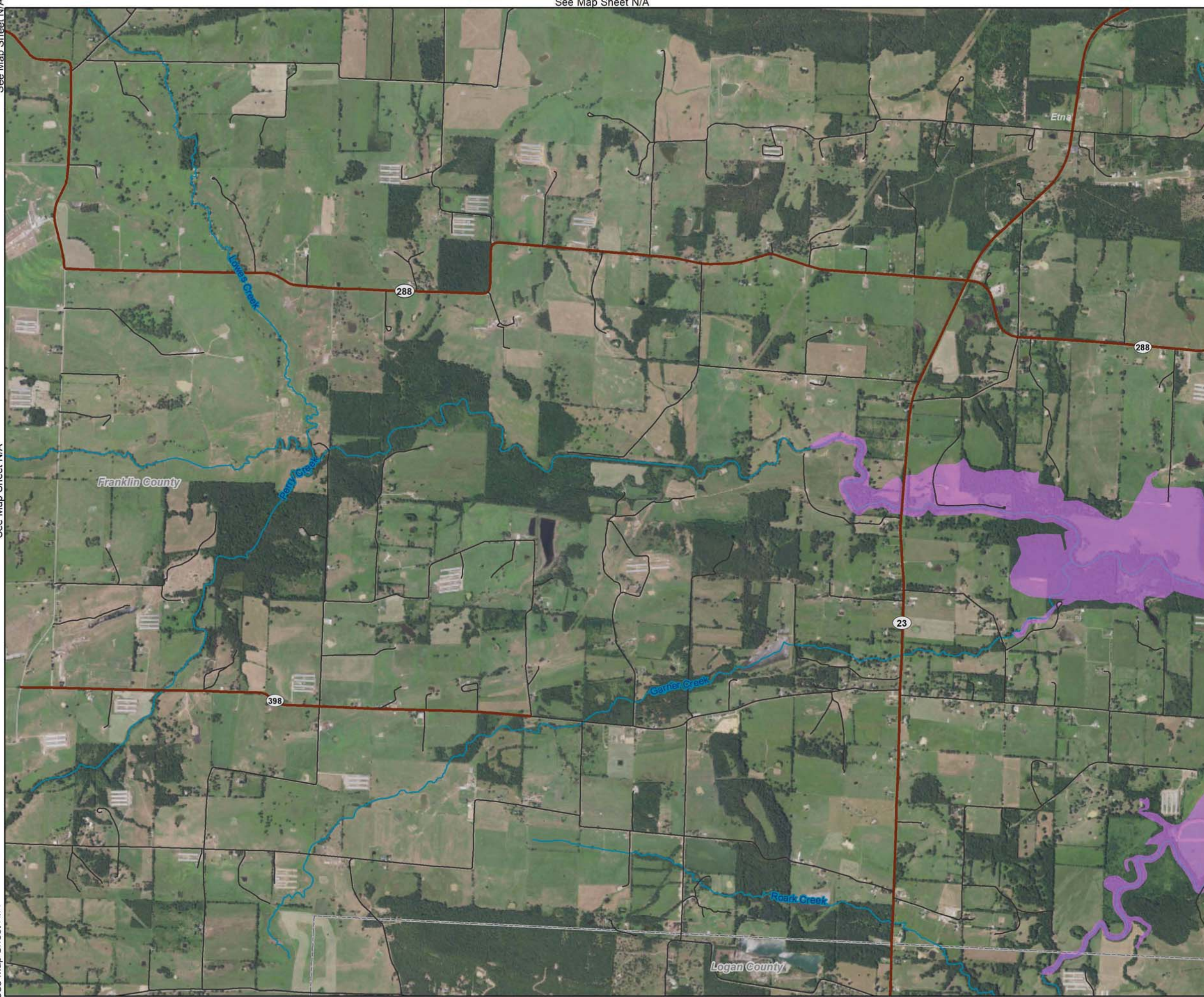
LAND AND WATER CLASSIFICATIONS AND EASEMENTS

See Map Sheet N/A

See Map Sheet 93

See Map Sheet N/A

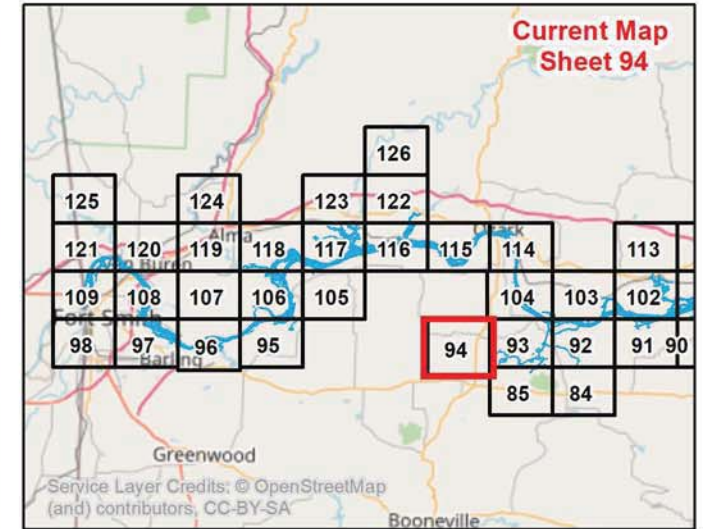
See Map Sheet 85




 FLOWAGE EASEMENT

Legend

-  Streams/Rivers
-  Roads
-  State Highway
-  Counties



MASTER PLAN MKARNS



 **US ARMY CORPS OF ENGINEERS**
Little Rock District
MKARNS







See Map Sheet 107

See Map Sheet 106

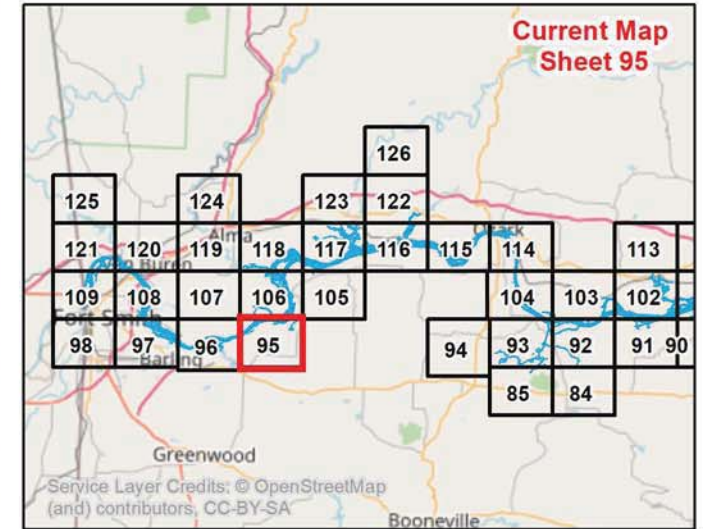
See Map Sheet 105

LAND AND WATER CLASSIFICATIONS AND EASEMENTS


 OPERATION EASEMENT
 FLOWAGE EASEMENT
LAND AND WATER CLASSIFICATIONS
 WILDLIFE MANAGEMENT
 OPEN RECREATION (WATER)

Legend

-  Navigation Mile
-  Streams/Rivers
-  Roads
-  State Highway
-  City Park
-  Local Park
-  Counties
-  MKARNS



MASTER PLAN MKARNS



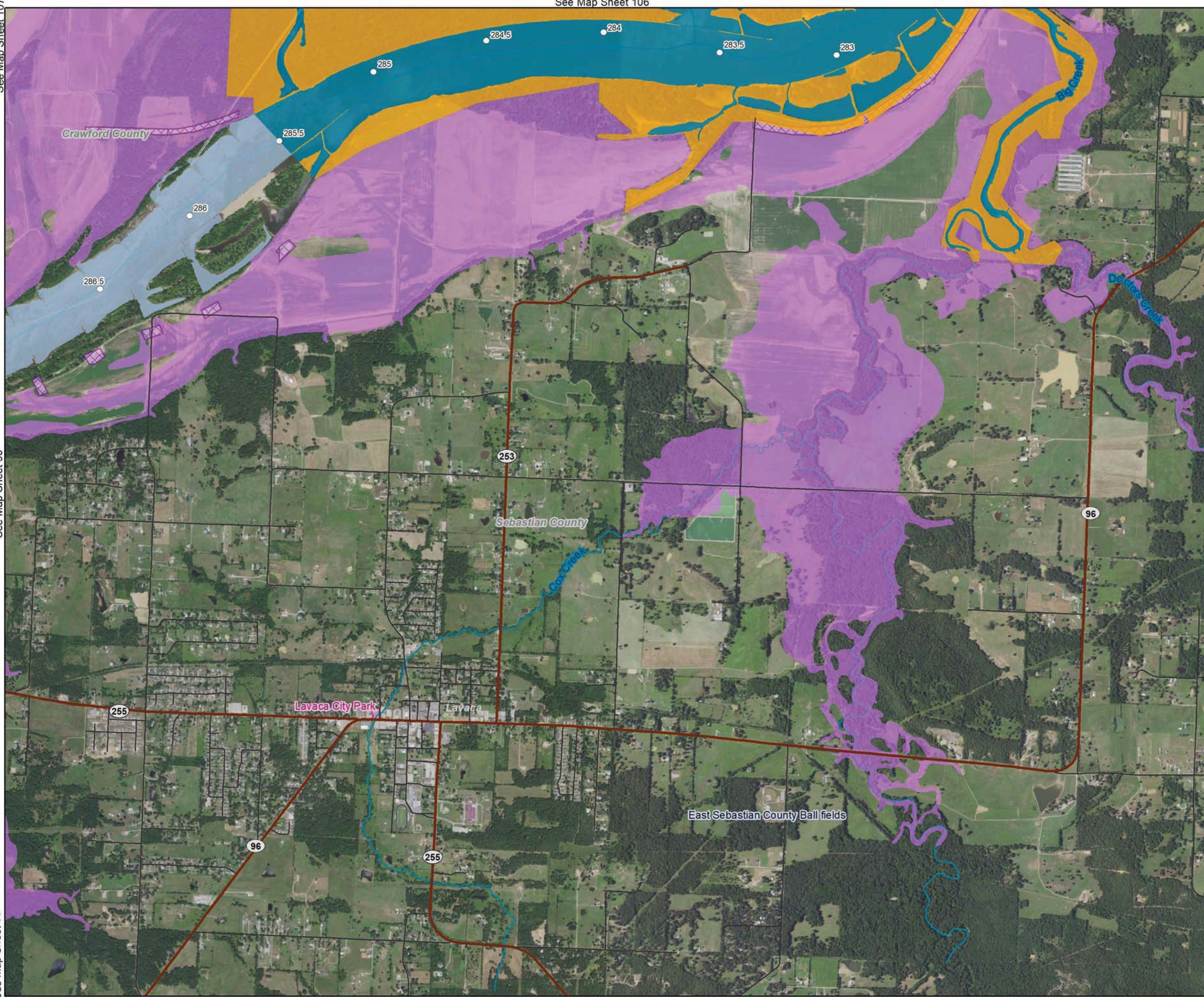
See Map Sheet 96

See Map Sheet N/A

See Map Sheet 96

See Map Sheet N/A

See Map Sheet N/A



See Map Sheet 108

See Map Sheet 107

See Map Sheet 106

See Map Sheet 97

See Map Sheet 95















See Map Sheet N/A

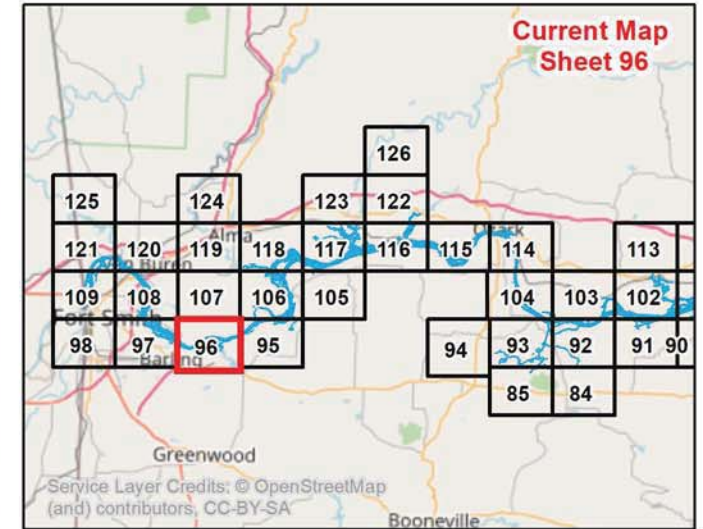
See Map Sheet N/A

See Map Sheet N/A

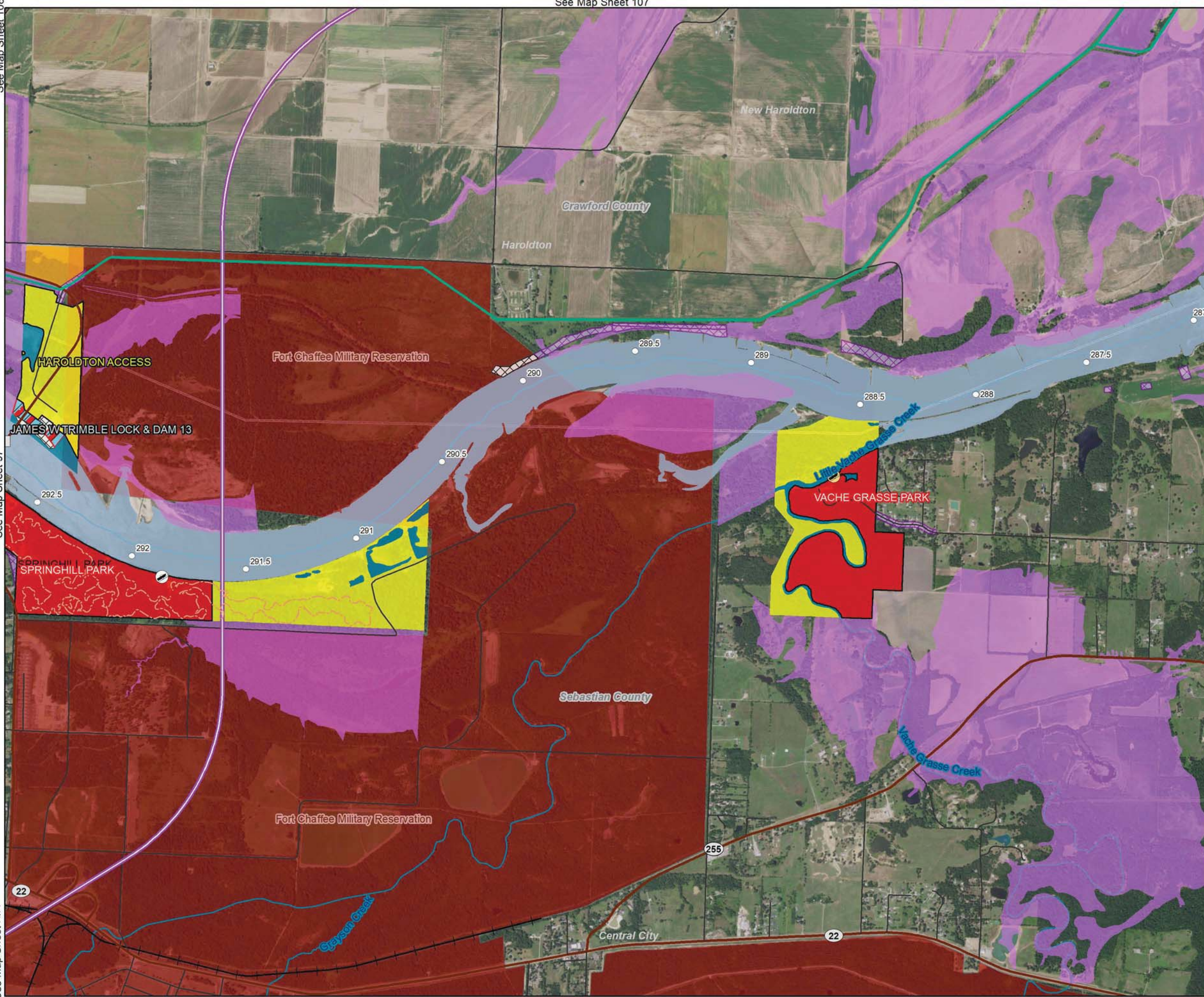
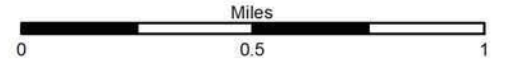
LAND AND WATER CLASSIFICATIONS AND EASEMENTS

-  OPERATION EASEMENT
-  FLOWAGE EASEMENT
- LAND AND WATER CLASSIFICATIONS**
-  HIGH DENSITY RECREATION
-  LOW DENSITY RECREATION
-  WILDLIFE MANAGEMENT
-  PROJECT OPERATIONS
-  RESTRICTED (WATER)
-  OPEN RECREATION (WATER)

- Legend**
-  Navigation Mile
 -  Lock And Dams
 -  Corps Operated Boat Ramp
 -  AGFC Operated Boat Ramp
 -  Recreation Trail
 -  Levee
 -  Streams/Rivers
 -  Proposed Interstate Line
 -  Roads
 -  State Highway
 -  Rail Roads
 -  Military Reservation
 -  Counties
 -  MKARNS



MASTER PLAN MKARNS



See Map Sheet 109

See Map Sheet 98

See Map Sheet N/A







See Map Sheet 108

See Map Sheet 107
















See Map Sheet 96

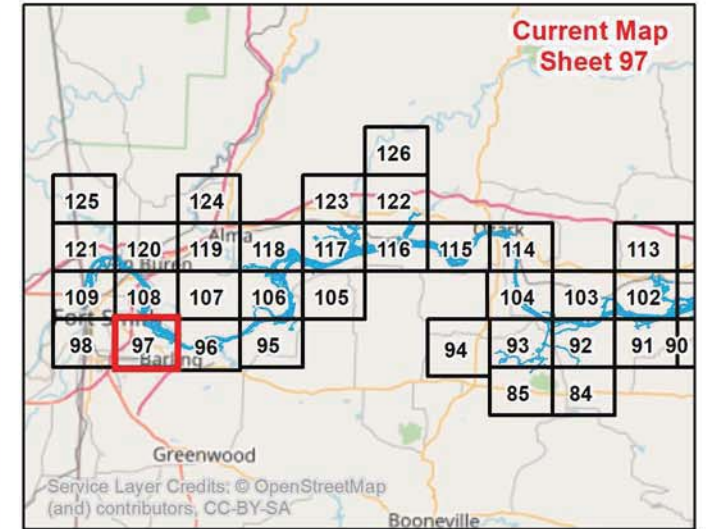
See Map Sheet 96

LAND AND WATER CLASSIFICATIONS AND EASEMENTS

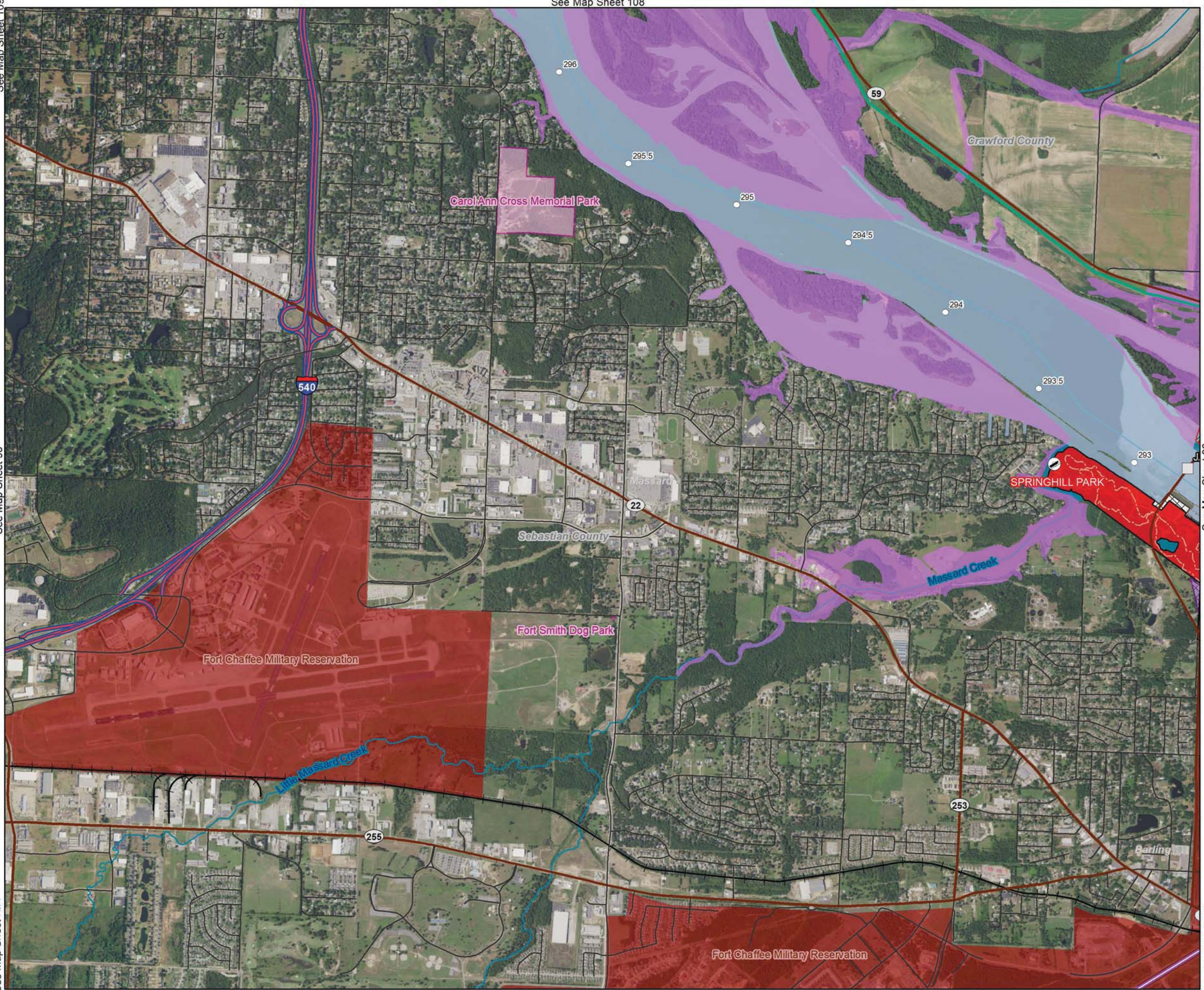

 OPERATION EASEMENT
 FLOWAGE EASEMENT
LAND AND WATER CLASSIFICATIONS
 HIGH DENSITY RECREATION
 PROJECT OPERATIONS
 RESTRICTED (WATER)
 OPEN RECREATION (WATER)

Legend

-  Navigation Mile
-  Lock And Dams
-  Corps Operated Boat Ramp
-  Recreation Trail
-  Levee
-  Streams/Rivers
-  Proposed Interstate Line
-  Roads
-  State Highway
-  Interstate
-  Rail Roads
-  City Park
-  Military Reservation
-  Counties
-  MKARNS



MASTER PLAN MKARNS



See Map Sheet N/A

See Map Sheet N/A

See Map Sheet N/A

See Map Sheet N/A



See Map Sheet 109

See Map Sheet 108

See Map Sheet 97

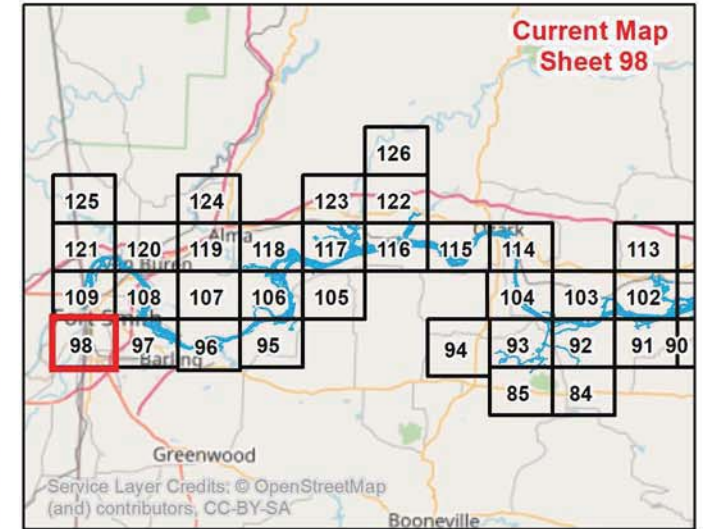
See Map Sheet N/A

LAND AND WATER CLASSIFICATIONS AND EASEMENTS


 OPERATION EASEMENT
 FLOWAGE EASEMENT

Legend

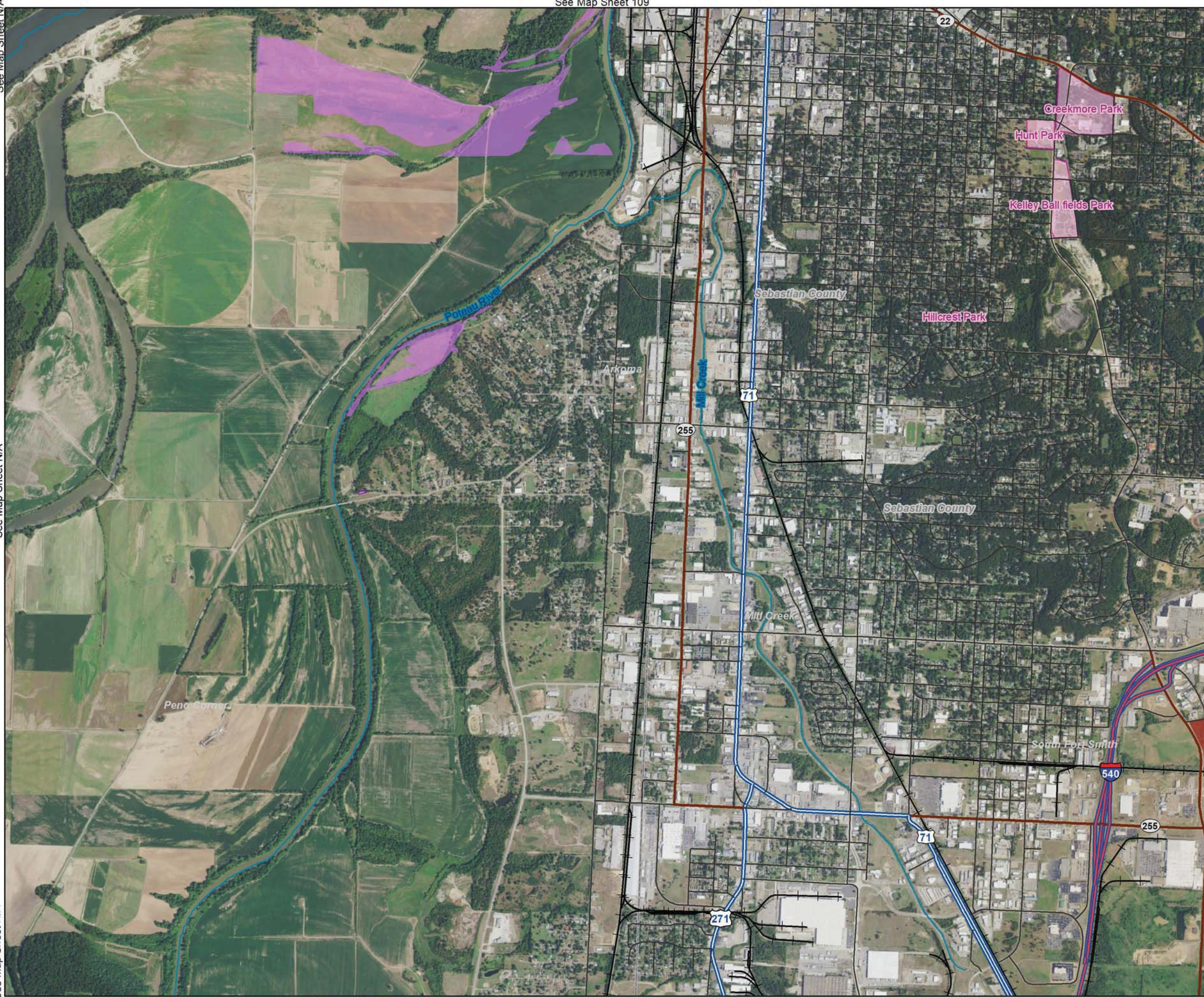
-  Streams/Rivers
-  Roads
-  State Highway
-  US Highway
-  Interstate
-  Rail Roads
-  City Park
-  Military Reservation
-  Counties

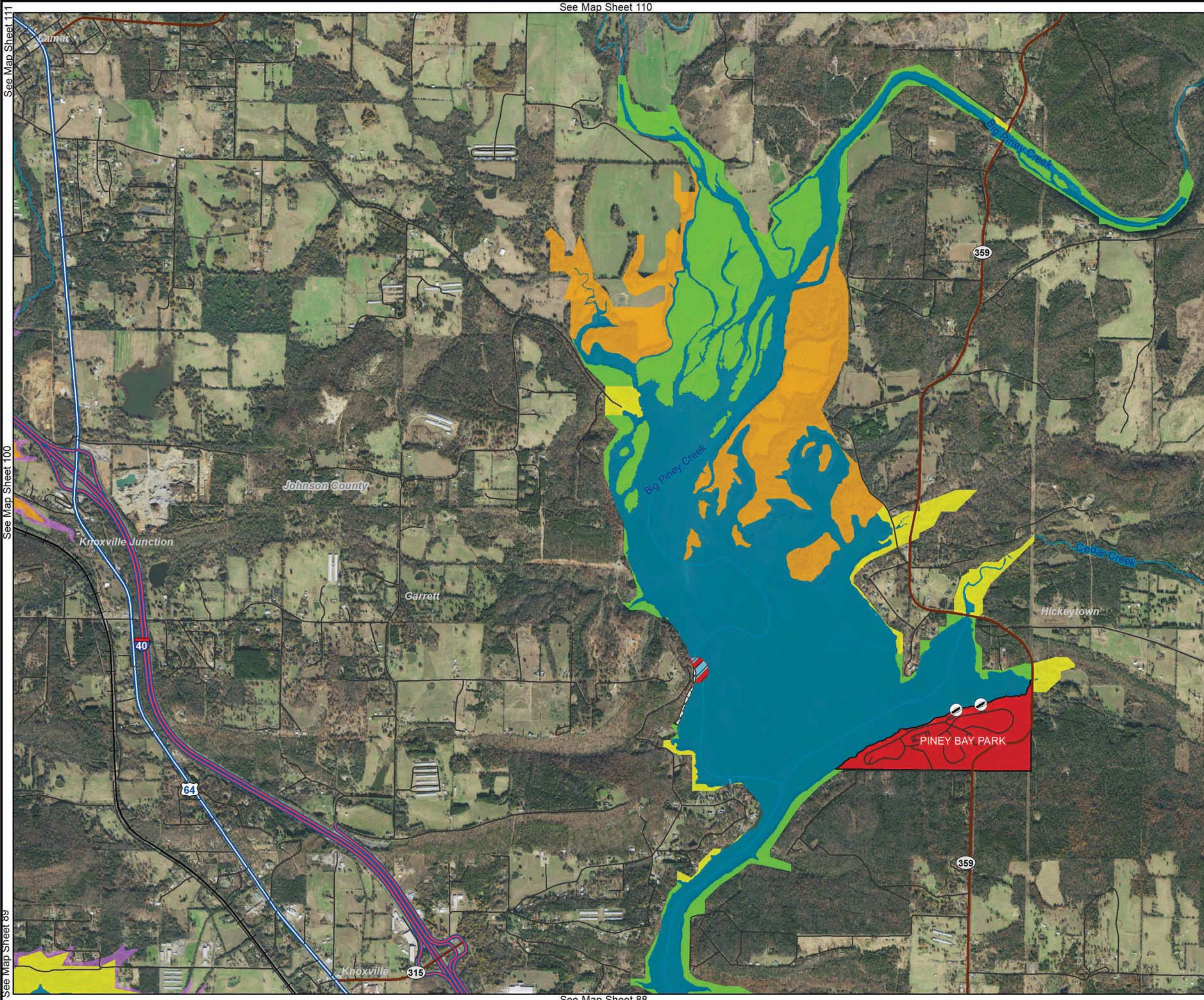


MASTER PLAN MKARNS




US ARMY CORPS OF ENGINEERS
 Little Rock District
 MKARNS





LAND AND WATER CLASSIFICATIONS AND EASEMENTS

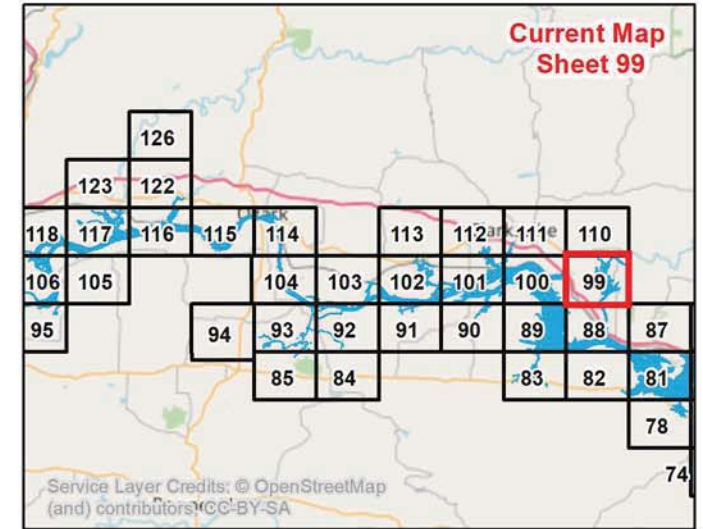
FLOWAGE EASEMENT

LAND AND WATER CLASSIFICATIONS


- HIGH DENSITY RECREATION
- LOW DENSITY RECREATION
- WILDLIFE MANAGEMENT
- ENVIRONMENTALLY SENSITIVE
- PROJECT OPERATIONS
- RESTRICTED (WATER)
- OPEN RECREATION (WATER)

Legend

- Corps Operated Boat Ramp
- Streams/Rivers
- Roads
- State Highway
- US Highway
- Interstate
- Rail Roads
- Wayside Park
- Counties



MASTER PLAN MKARNS



See Map Sheet 111

See Map Sheet 100

See Map Sheet 89

See Map Sheet N/A

See Map Sheet N/A

See Map Sheet 87

See Map Sheet 110









See Map Sheet 88

See Map Sheet 112










See Map Sheet 111

See Map Sheet 110

LAND AND WATER CLASSIFICATIONS AND EASEMENTS

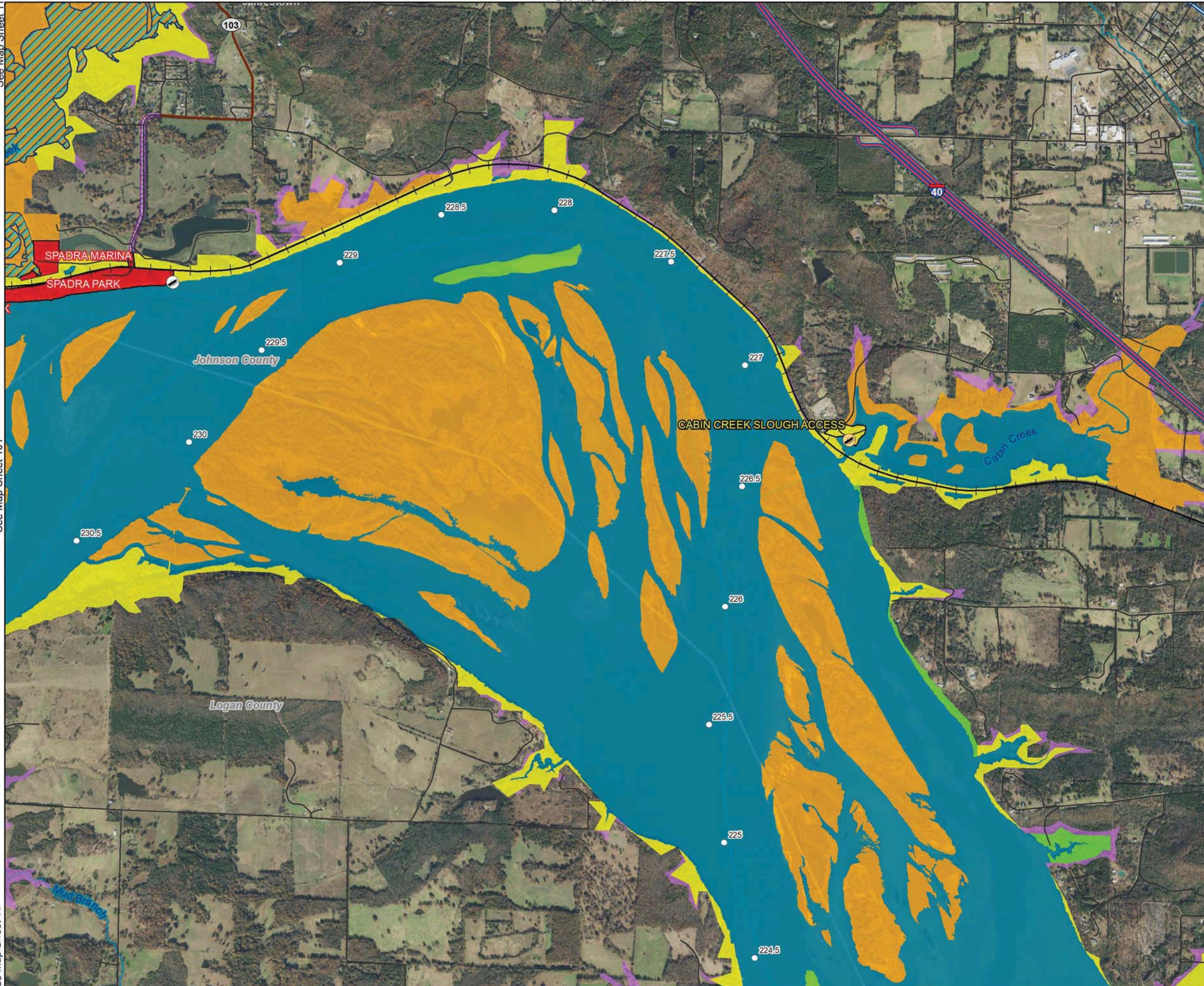
 OPERATION EASEMENT
 FLOWAGE EASEMENT
LAND AND WATER CLASSIFICATIONS
 HIGH DENSITY RECREATION
 LOW DENSITY RECREATION
 WILDLIFE MANAGEMENT
 ENVIRONMENTALLY SENSITIVE
 FISH AND WILDLIFE SANCTUARY (WATER)
 OPEN RECREATION (WATER)

Legend

-  Navigation Mile
-  Corps Operated Boat Ramp
-  AGFC Operated Boat Ramp
-  Streams/Rivers
-  Roads
-  State Highway
-  US Highway
-  Interstate
-  Rail Roads
-  Counties

See Map Sheet 99

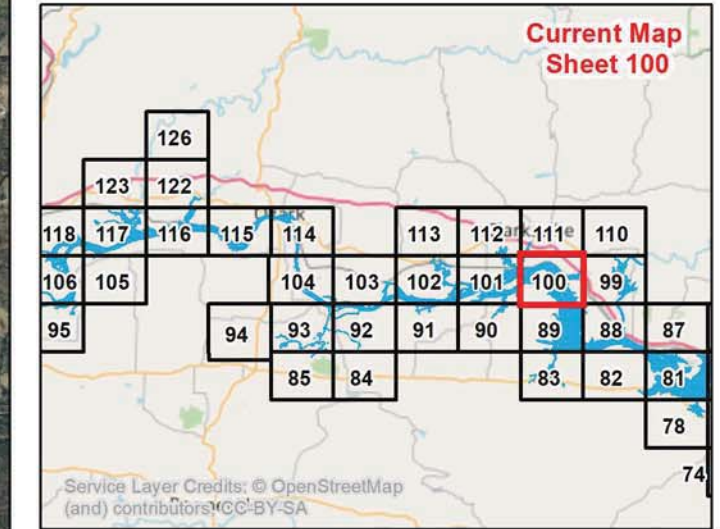
See Map Sheet 101




See Map Sheet 88

See Map Sheet 90

See Map Sheet 89



MASTER PLAN MKARNS




US ARMY CORPS OF ENGINEERS
 Little Rock District
 MKARNS





See Map Sheet 113

See Map Sheet 112

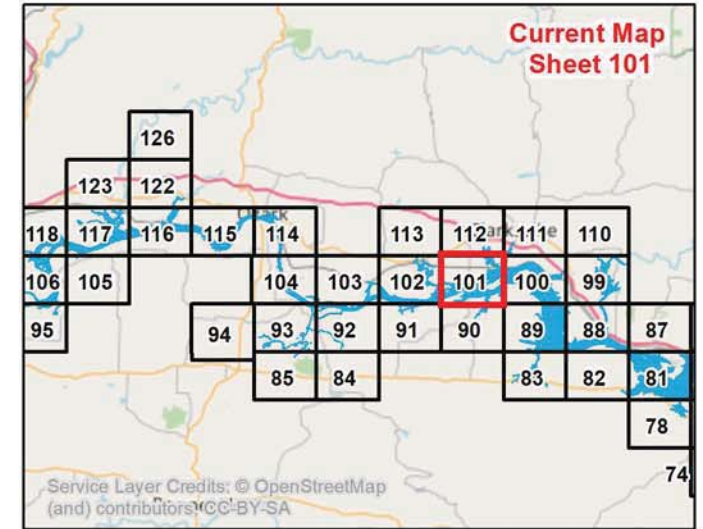
See Map Sheet 111

LAND AND WATER CLASSIFICATIONS AND EASEMENTS


 OPERATION EASEMENT
 FLOWAGE EASEMENT
LAND AND WATER CLASSIFICATIONS
 HIGH DENSITY RECREATION
 LOW DENSITY RECREATION
 WILDLIFE MANAGEMENT
 ENVIRONMENTALLY SENSITIVE
 FISH AND WILDLIFE SANCTUARY (WATER)
 OPEN RECREATION (WATER)

Legend

-  Navigation Mile
-  Corps Operated Boat Ramp
-  AGFC Operated Boat Ramp
-  Streams/Rivers
-  Roads
-  State Highway
-  US Highway
-  Rail Roads
-  Counties



MASTER PLAN MKARNS



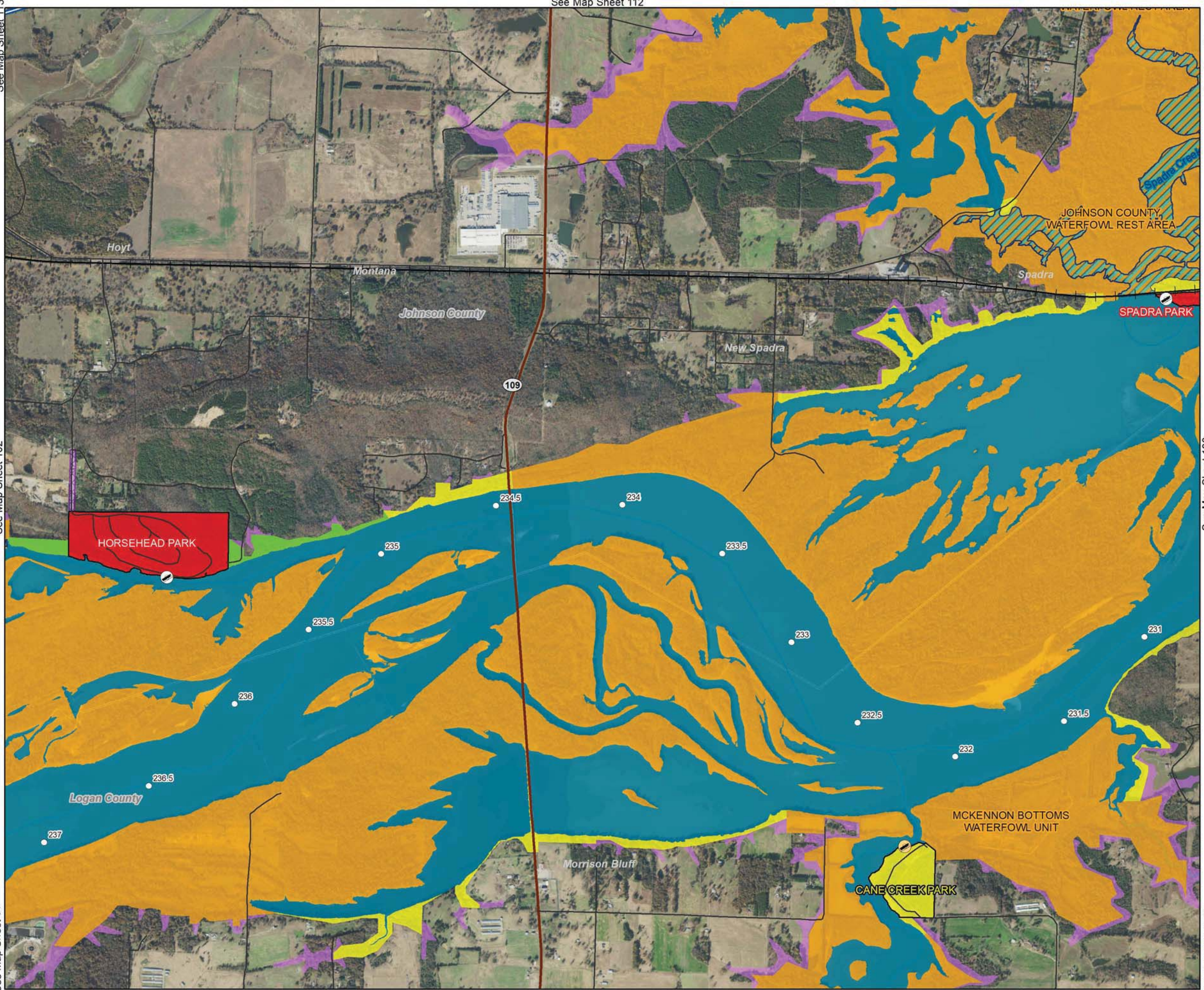
See Map Sheet 102

See Map Sheet 100

See Map Sheet 91

See Map Sheet 89

See Map Sheet 90



See Map Sheet N/A


See Map Sheet 113

See Map Sheet 112

LAND AND WATER CLASSIFICATIONS AND EASEMENTS

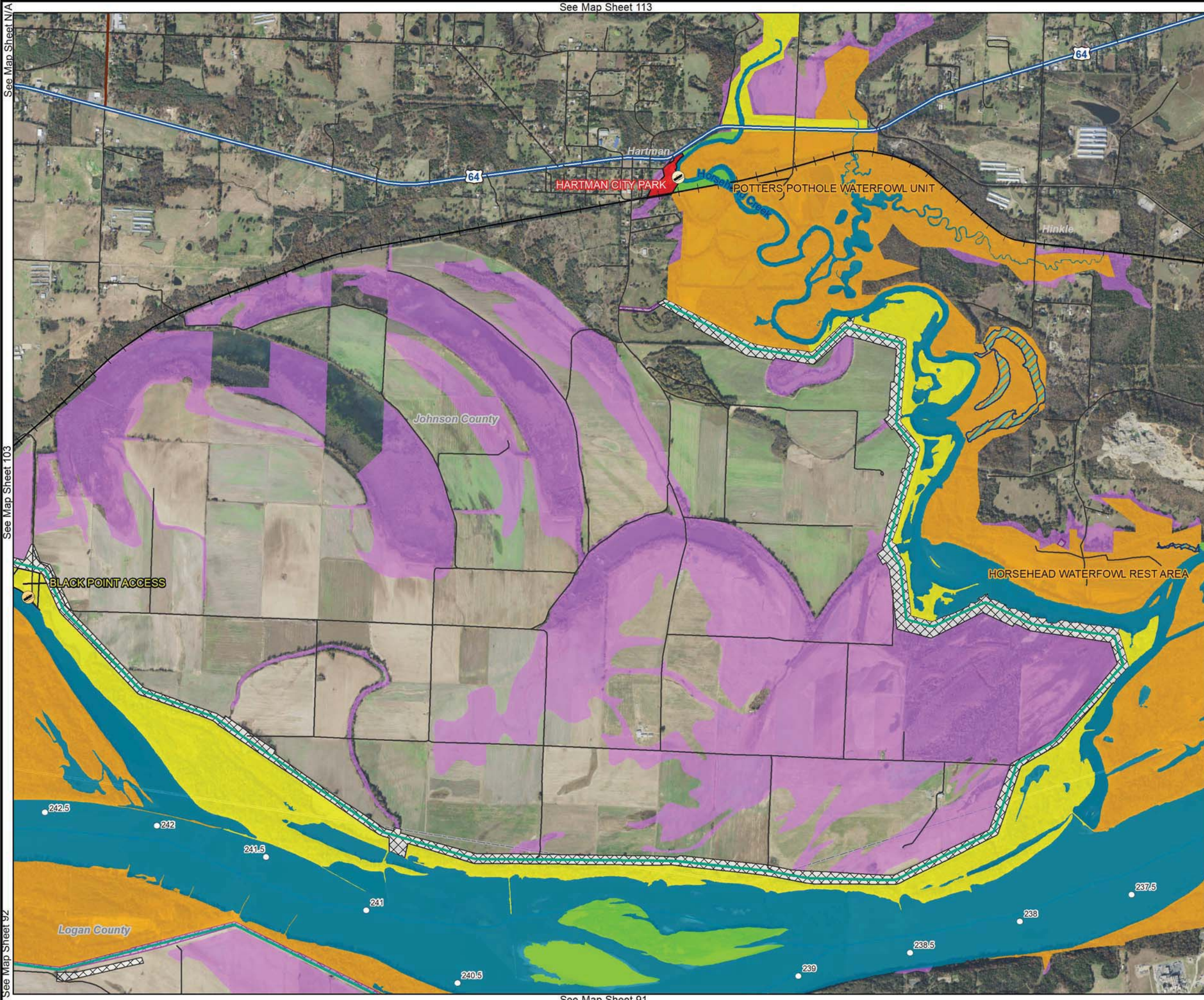
 OPERATION EASEMENT
 FLOWAGE EASEMENT
LAND AND WATER CLASSIFICATIONS
 HIGH DENSITY RECREATION
 LOW DENSITY RECREATION
 WILDLIFE MANAGEMENT
 ENVIRONMENTALLY SENSITIVE
 PROJECT OPERATIONS
 FISH AND WILDLIFE SANCTUARY (WATER)
 OPEN RECREATION (WATER)

Legend

-  Navigation Mile
-  AGFC Operated Boat Ramp
-  City Operated Boat Ramp
-  Levee
-  Streams/Rivers
-  Roads
-  State Highway
-  US Highway
-  Rail Roads
-  City Park
-  Counties

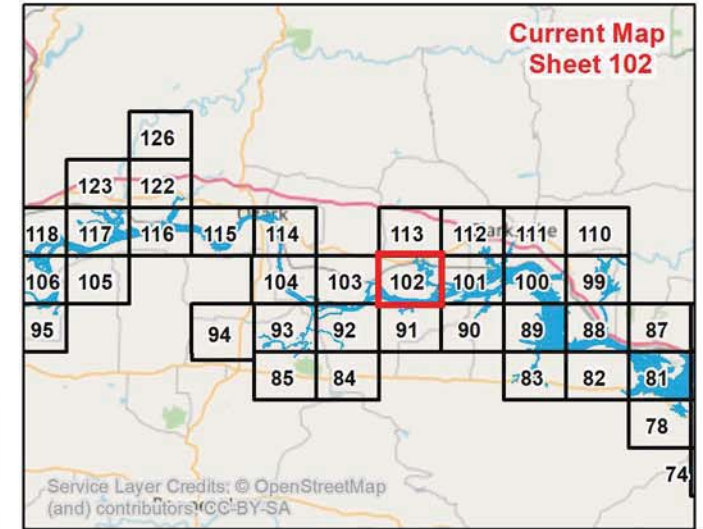
See Map Sheet 101

See Map Sheet 103




See Map Sheet 90

See Map Sheet 92



MASTER PLAN MKARNS



See Map Sheet 91

See Map Sheet 114

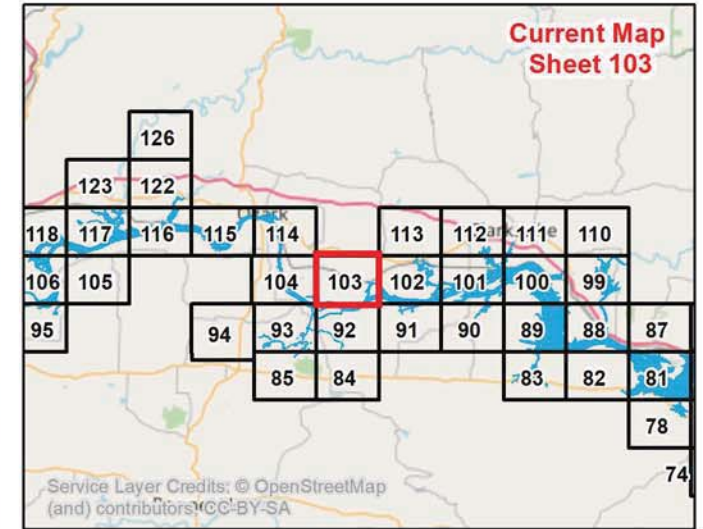
See Map Sheet N/A

See Map Sheet 113


LAND AND WATER CLASSIFICATIONS AND EASEMENTS

-  OPERATION EASEMENT
-  FLOWAGE EASEMENT
- LAND AND WATER CLASSIFICATIONS**
-  LOW DENSITY RECREATION
-  WILDLIFE MANAGEMENT
-  PROJECT OPERATIONS
-  OPEN RECREATION (WATER)

- Legend**
-  Navigation Mile
 -  AGFC Operated Boat Ramp
 -  Levee
 -  Streams/Rivers
 -  Roads
 -  State Highway
 -  US Highway
 -  Rail Roads
 -  City Park
 -  Counties



MASTER PLAN MKARNS



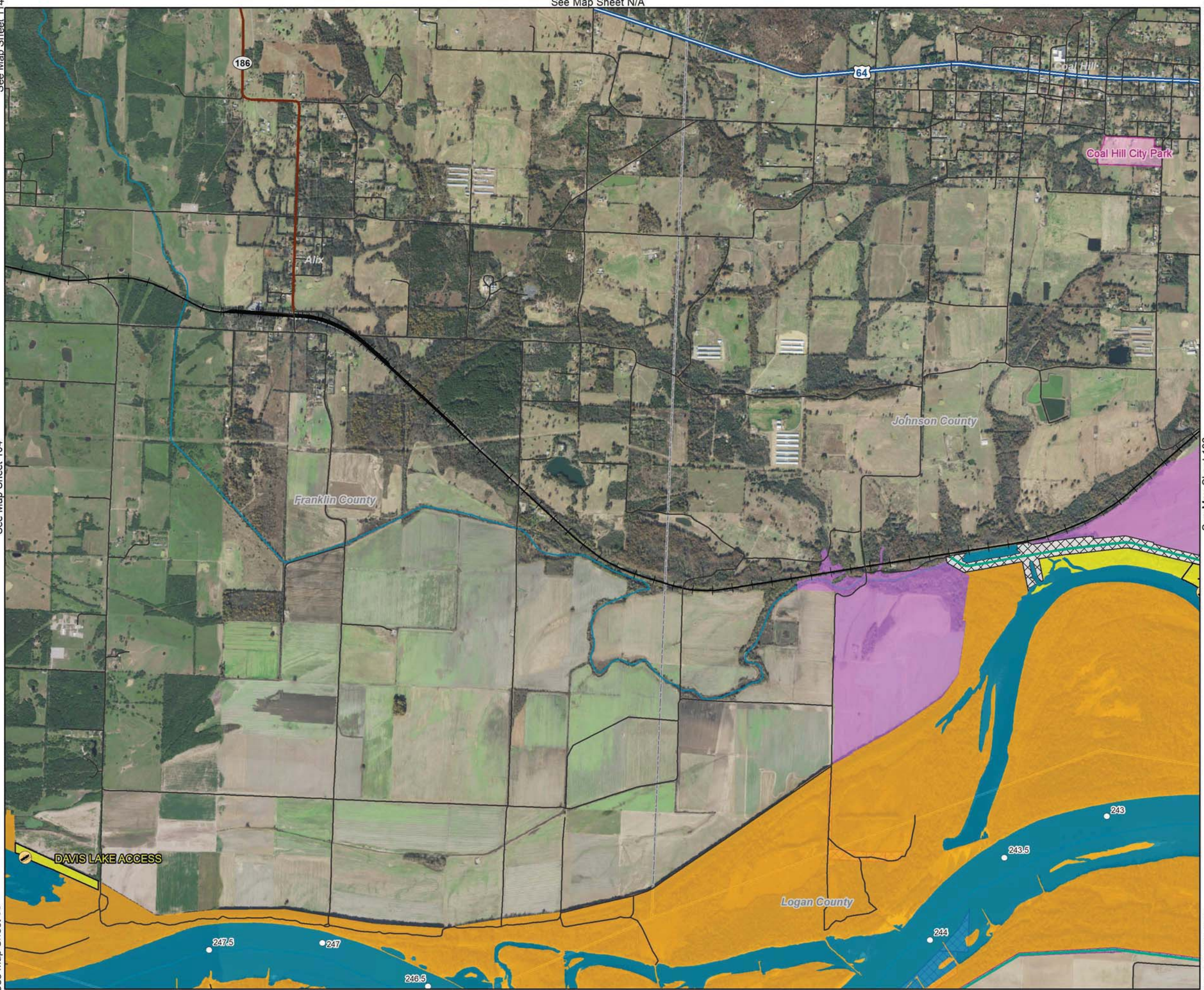
See Map Sheet 104

See Map Sheet 102

See Map Sheet 93

See Map Sheet 91

See Map Sheet 92



See Map Sheet 115

See Map Sheet N/A

See Map Sheet 94

See Map Sheet 114


See Map Sheet 93

See Map Sheet N/A

See Map Sheet 103

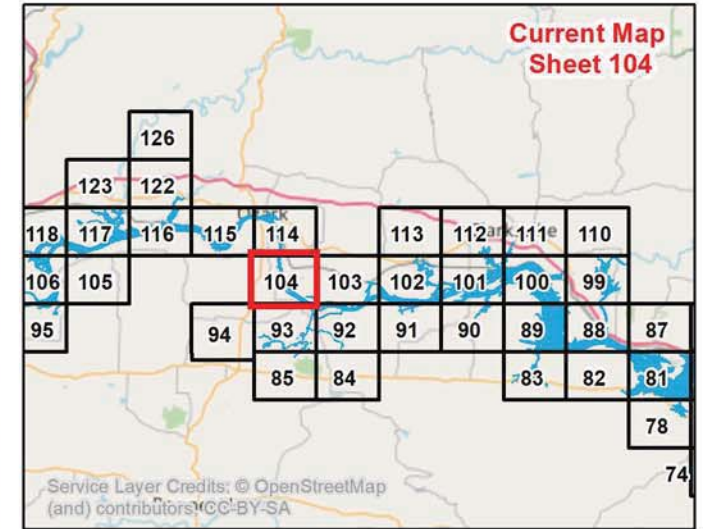
See Map Sheet 92

LAND AND WATER CLASSIFICATIONS AND EASEMENTS

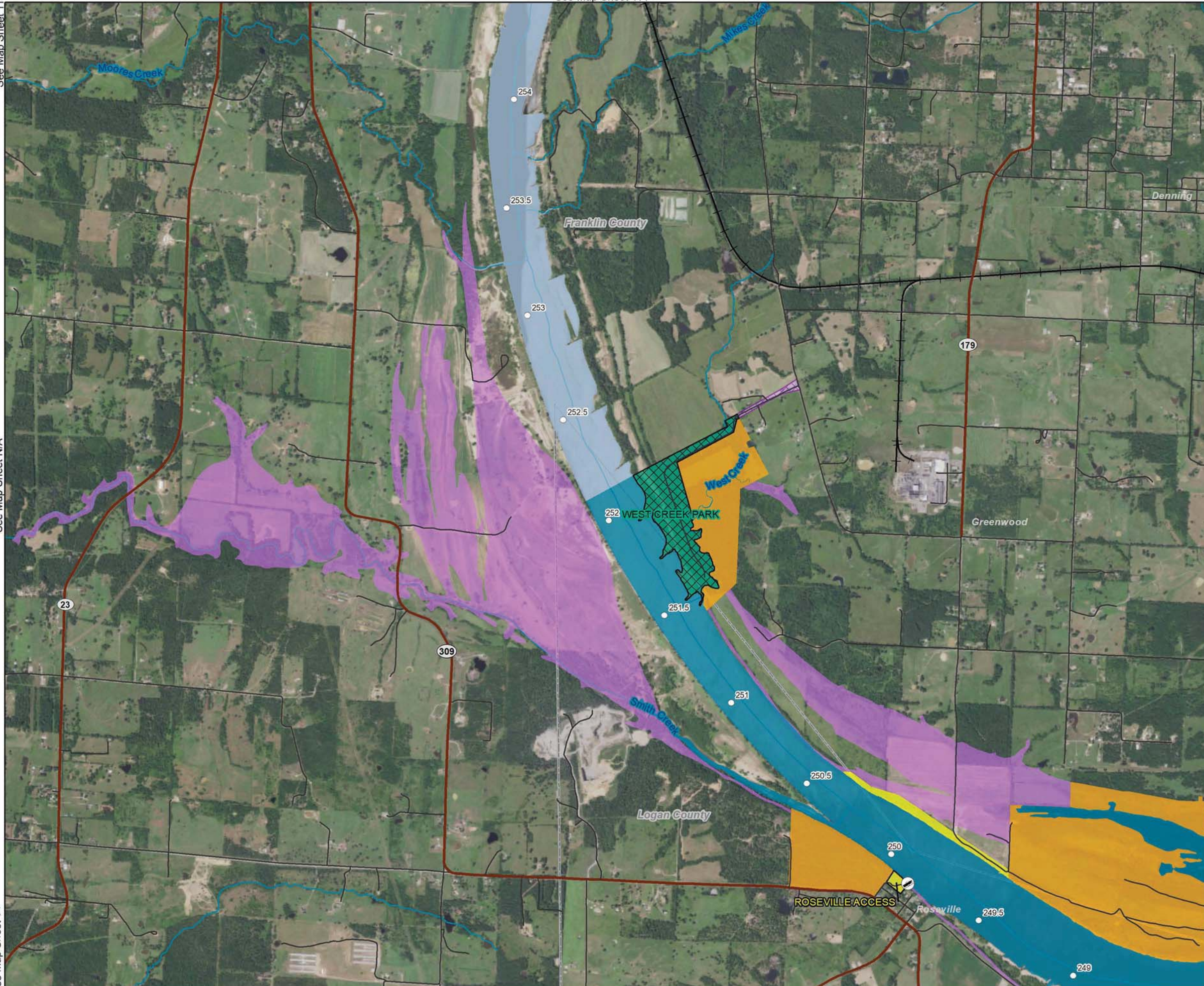

 OPERATION EASEMENT
 FLOWAGE EASEMENT
LAND AND WATER CLASSIFICATIONS
 FUTURE OR INACTIVE RECREATION AREA
 LOW DENSITY RECREATION
 WILDLIFE MANAGEMENT
 OPEN RECREATION (WATER)

Legend

-  Navigation Mile
-  Corps Operated Boat Ramp
-  Streams/Rivers
-  Roads
-  State Highway
-  Rail Roads
-  Counties
-  MKARNS



MASTER PLAN MKARNS



See Map Sheet 118

See Map Sheet 117

See Map Sheet 116

See Map Sheet 106

See Map Sheet N/A

See Map Sheet 95

See Map Sheet N/A

LAND AND WATER CLASSIFICATIONS AND EASEMENTS

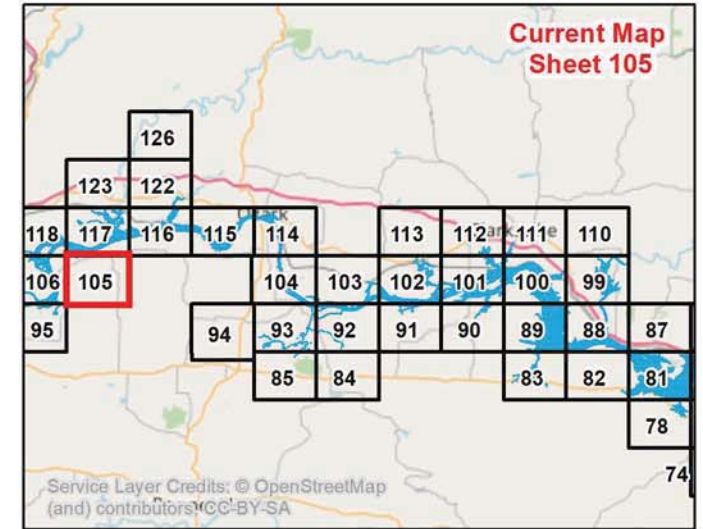
FLOWAGE EASEMENT

LAND AND WATER CLASSIFICATIONS

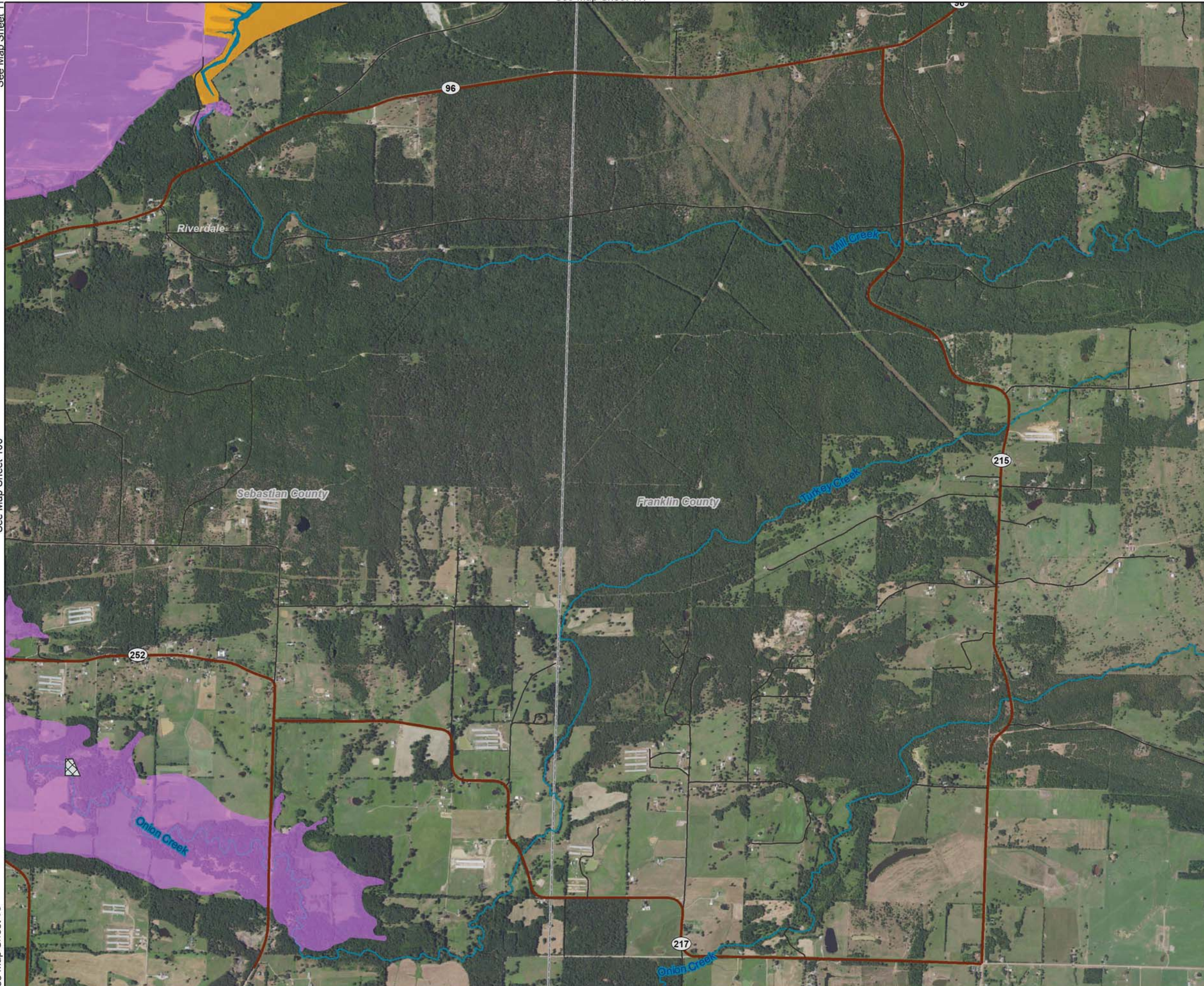

- WILDLIFE MANAGEMENT
- PROJECT OPERATIONS
- OPEN RECREATION (WATER)

Legend

- Streams/Rivers
- Roads
- State Highway
- Counties



MASTER PLAN MKARNS



See Map Sheet N/A

See Map Sheet 119

See Map Sheet 118

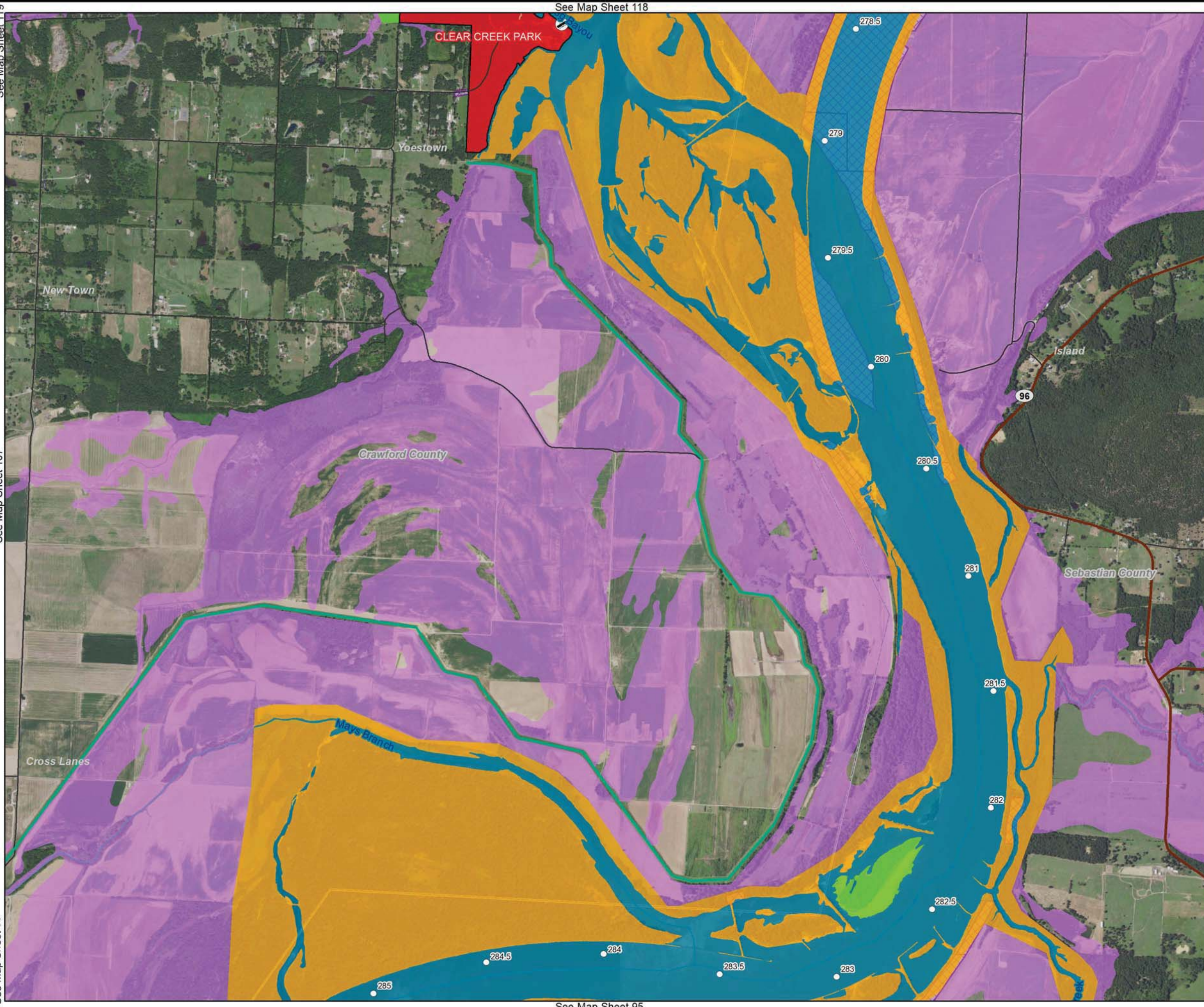
See Map Sheet 117

See Map Sheet 107

See Map Sheet 105

See Map Sheet 96

See Map Sheet N/A

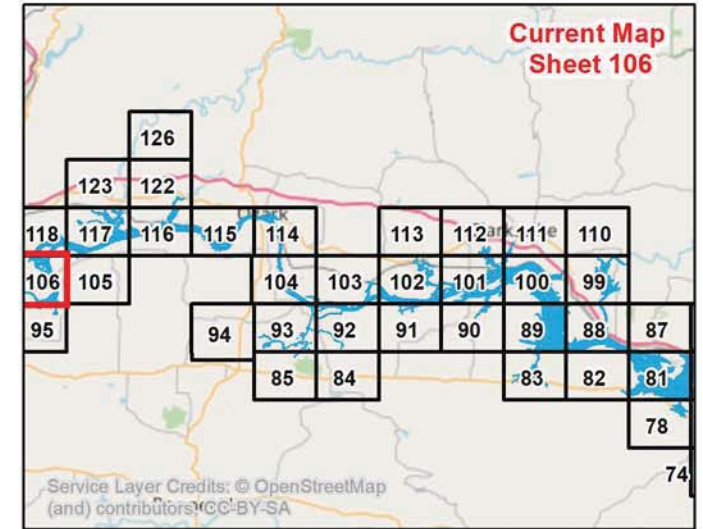


LAND AND WATER CLASSIFICATIONS AND EASEMENTS

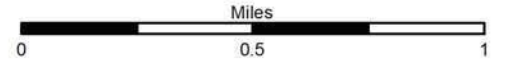
OPERATION EASEMENT
 FLOWAGE EASEMENT
LAND AND WATER CLASSIFICATIONS
 HIGH DENSITY RECREATION
 WILDLIFE MANAGEMENT
 ENVIRONMENTALLY SENSITIVE
 OPEN RECREATION (WATER)

Legend

- Navigation Mile
- Corps Operated Boat Ramp
- Recreation Trail
- Levee
- Streams/Rivers
- Roads
- State Highway
- Counties



MASTER PLAN MKARNS



See Map Sheet 95

See Map Sheet 120

See Map Sheet 119

See Map Sheet 118

See Map Sheet 108

See Map Sheet 106

See Map Sheet 97

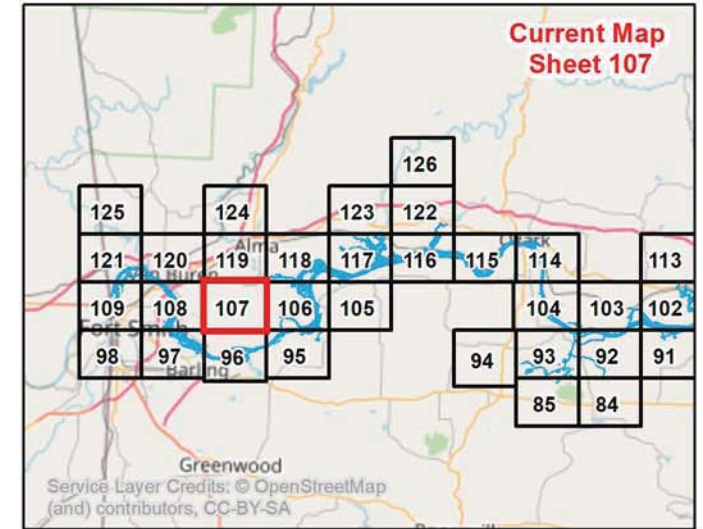
See Map Sheet 95

LAND AND WATER CLASSIFICATIONS AND EASEMENTS

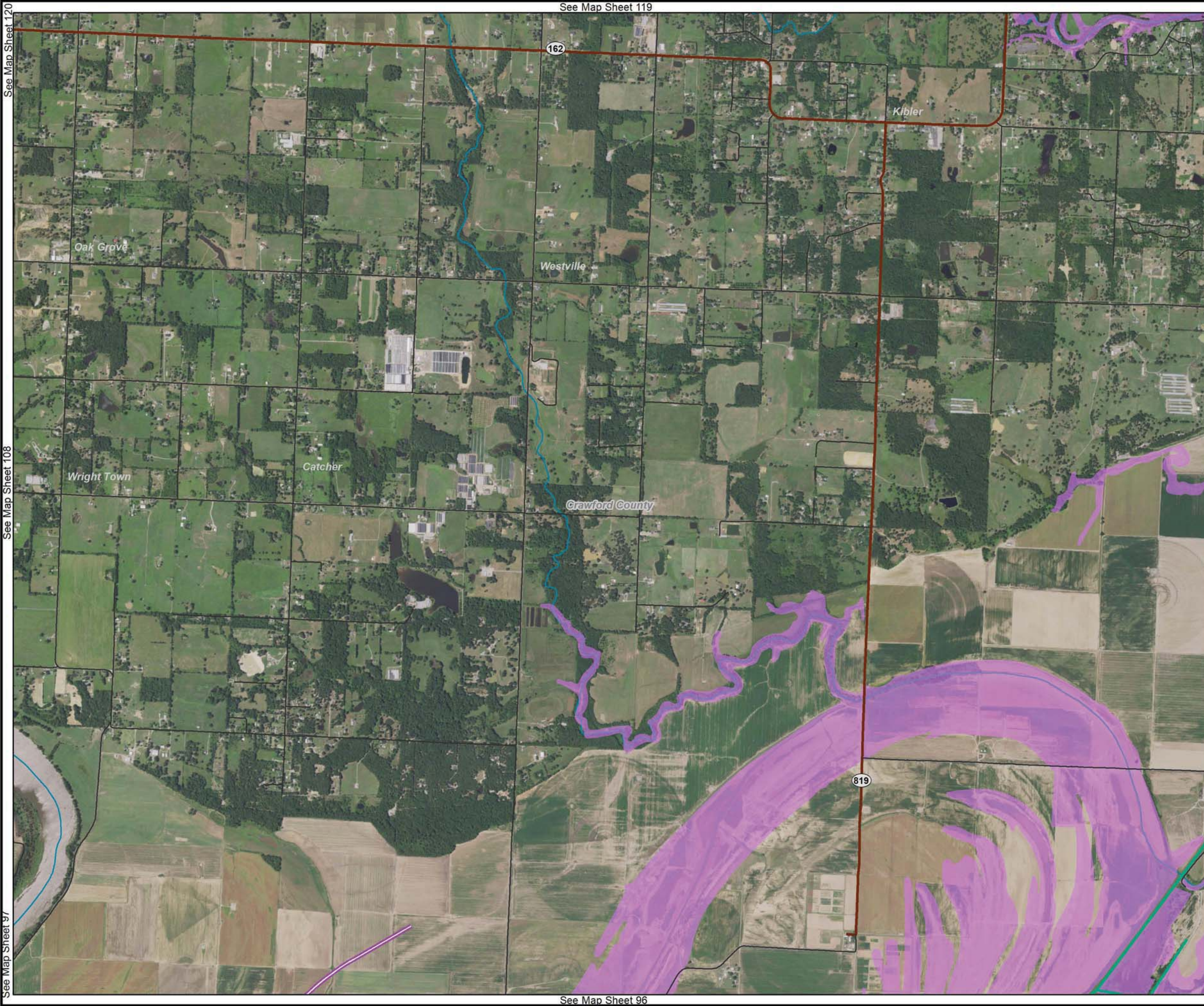

 FLOWAGE EASEMENT

Legend

-  Levee
-  Streams/Rivers
-  Proposed Intersate Line
-  Roads
-  State Highway
-  Counties

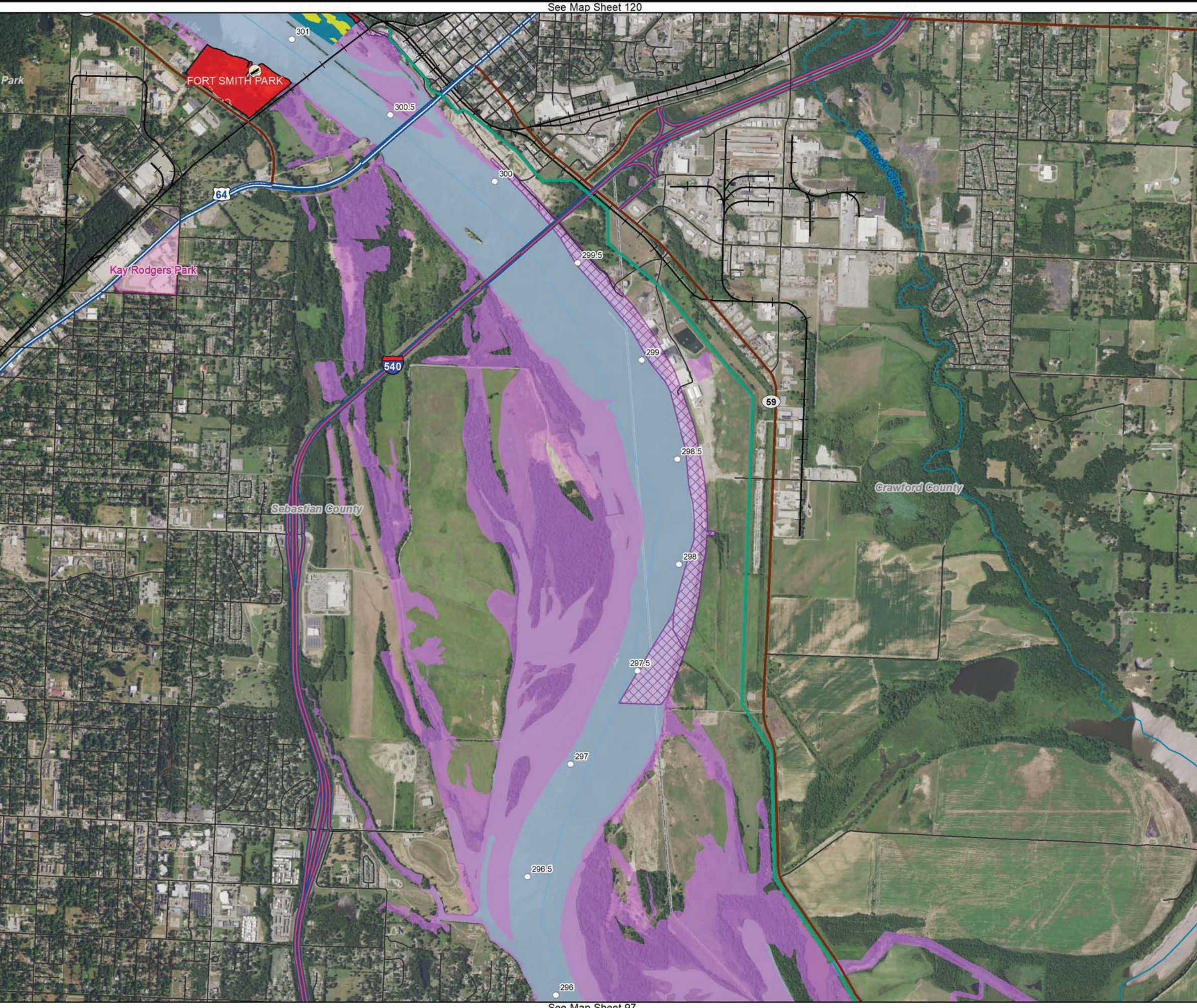


MASTER PLAN MKARNS



See Map Sheet 96

See Map Sheet 121
See Map Sheet 109
See Map Sheet 96



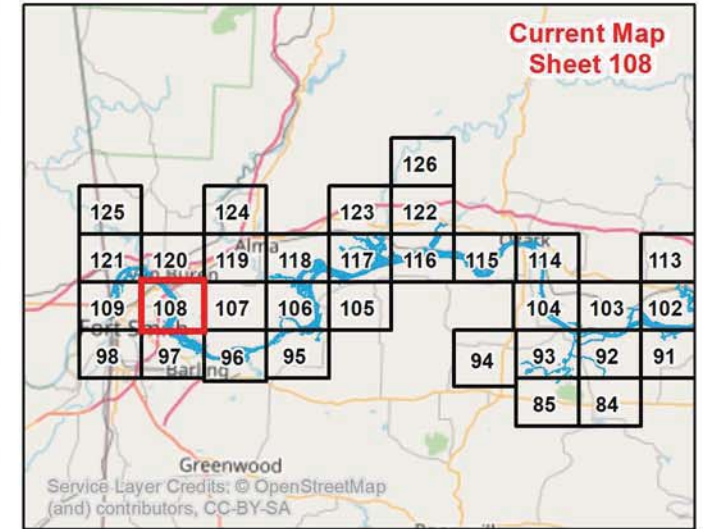
See Map Sheet 119
See Map Sheet 107
See Map Sheet 96

LAND AND WATER CLASSIFICATIONS AND EASEMENTS


OPERATION EASEMENT
 FLOWAGE EASEMENT
LAND AND WATER CLASSIFICATIONS
 HIGH DENSITY RECREATION
 LOW DENSITY RECREATION
 OPEN RECREATION (WATER)

Legend

- Navigation Mile
- City Operated Boat Ramp
- Recreation Trail
- Levee
- Streams/Rivers
- Roads
- State Highway
- US Highway
- Interstate
- Rail Roads
- City Park
- Counties
- MKARNS



MASTER PLAN MKARNS



See Map Sheet 97

See Map Sheet N/A

See Map Sheet N/A

See Map Sheet N/A

See Map Sheet 121



See Map Sheet 120

See Map Sheet 108












See Map Sheet 97

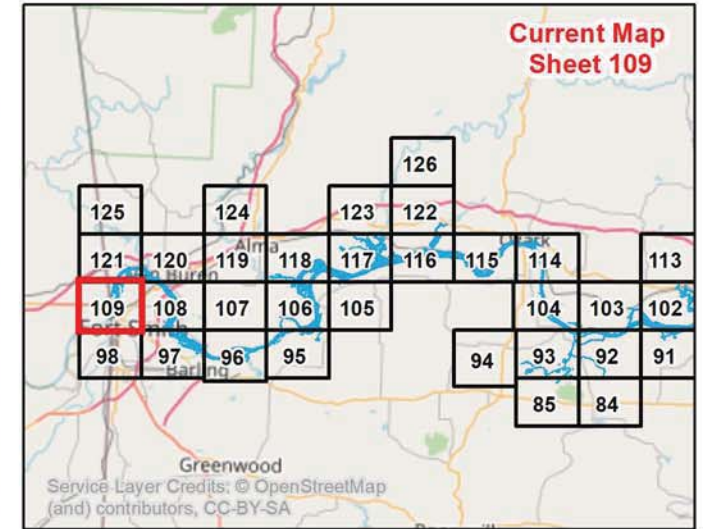
See Map Sheet 98

LAND AND WATER CLASSIFICATIONS AND EASEMENTS

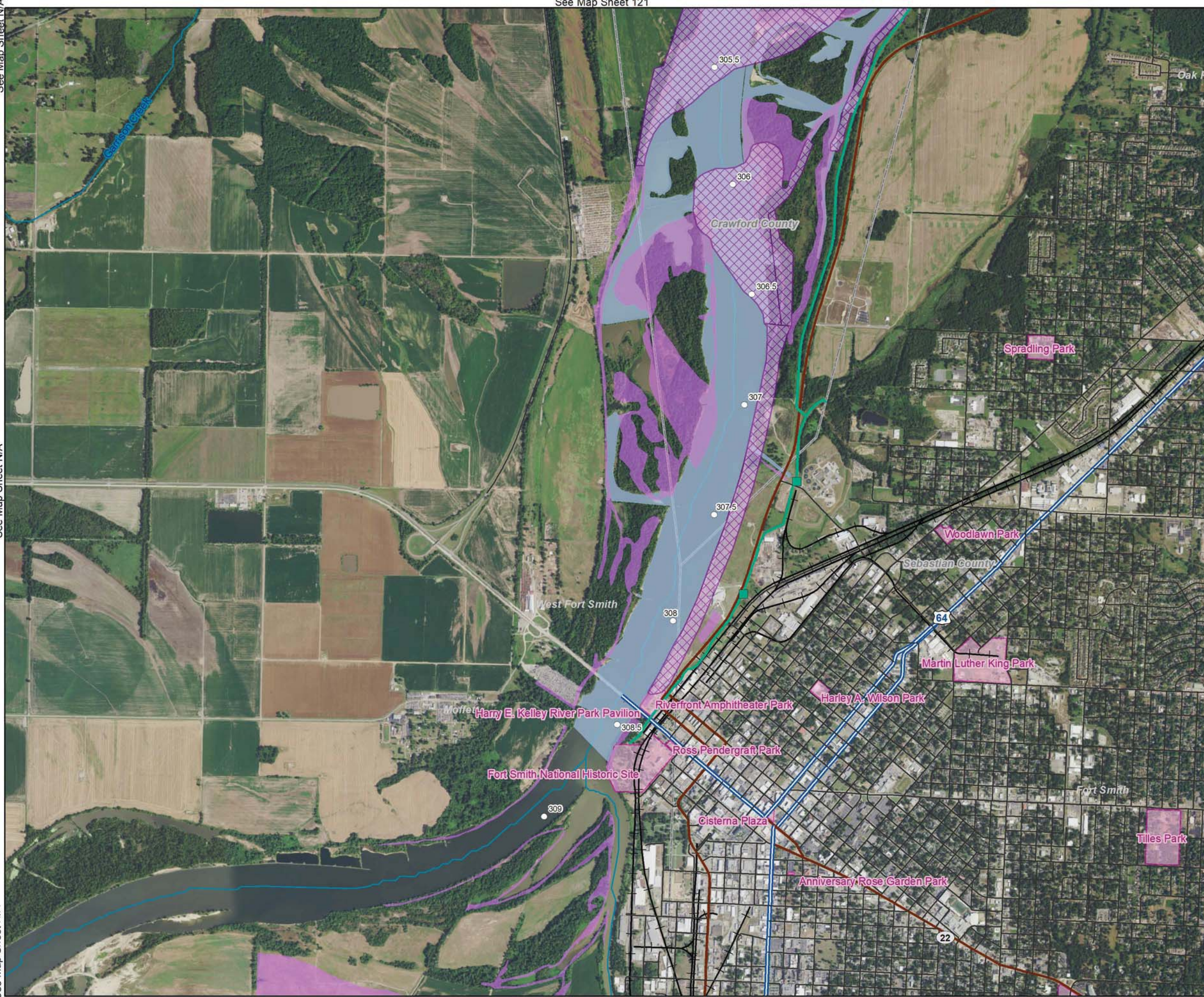

 OPERATION EASEMENT
 FLOWAGE EASEMENT

Legend

-  Navigation Mile
-  Levee Pump Station
-  Levee
-  Streams/Rivers
-  Roads
-  State Highway
-  US Highway
-  Rail Roads
-  City Park
-  Counties
-  MKARNS



MASTER PLAN MKARNS






See Map Sheet N/A

See Map Sheet N/A

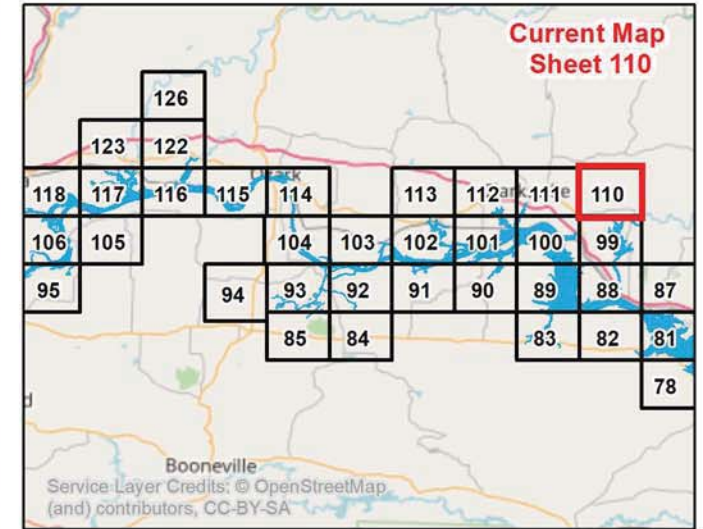
See Map Sheet N/A

LAND AND WATER CLASSIFICATIONS AND EASEMENTS


 OPERATION EASEMENT
LAND AND WATER CLASSIFICATIONS
 ENVIRONMENTALLY SENSITIVE
 OPEN RECREATION (WATER)

Legend

-  Streams/Rivers
-  Roads
-  State Highway
-  US Highway
-  Counties



MASTER PLAN MKARNS



See Map Sheet 111

See Map Sheet N/A

See Map Sheet 100

See Map Sheet N/A

See Map Sheet 99

See Map Sheet N/A

See Map Sheet 112

See Map Sheet 101







See Map Sheet N/A

See Map Sheet N/A

See Map Sheet 110

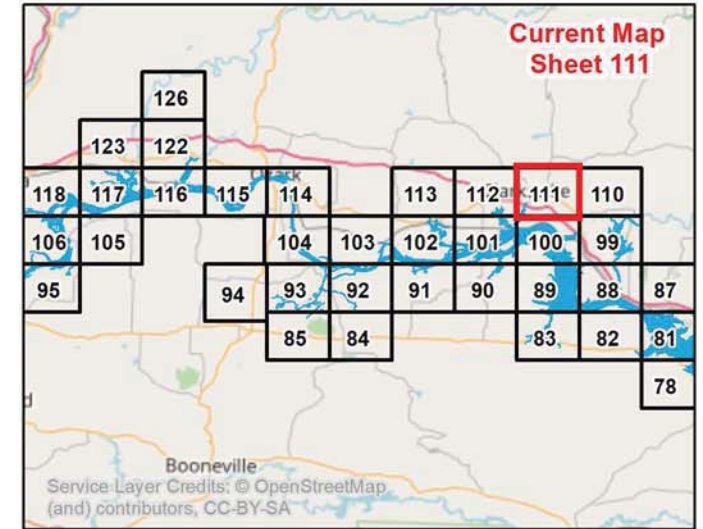
See Map Sheet 99

LAND AND WATER CLASSIFICATIONS AND EASEMENTS

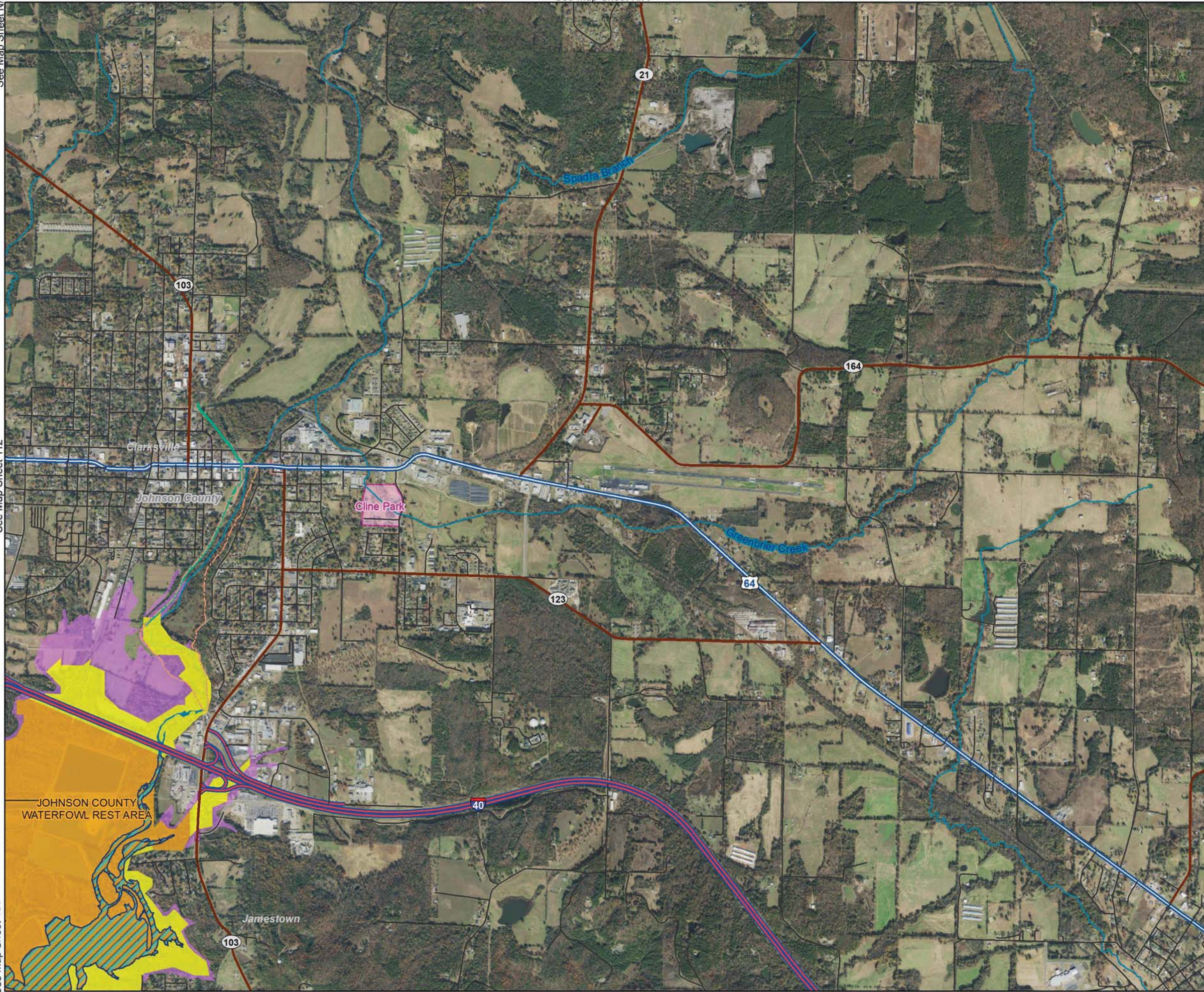
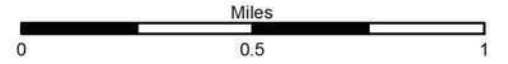
 OPERATION EASEMENT
 FLOWAGE EASEMENT
LAND AND WATER CLASSIFICATIONS
 LOW DENSITY RECREATION
 WLDLIFE MANAGEMENT
 FISH AND WILDLIFE SANCTUARY (WATER)
 OPEN RECREATION (WATER)

Legend

-  Recreation Trail
-  Levee
-  Streams/Rivers
-  Roads
-  State Highway
-  US Highway
-  Interstate
-  City Park
-  Counties



MASTER PLAN MKARNS



See Map Sheet 100

See Map Sheet N/A

See Map Sheet N/A

See Map Sheet N/A

LAND AND WATER CLASSIFICATIONS AND EASEMENTS

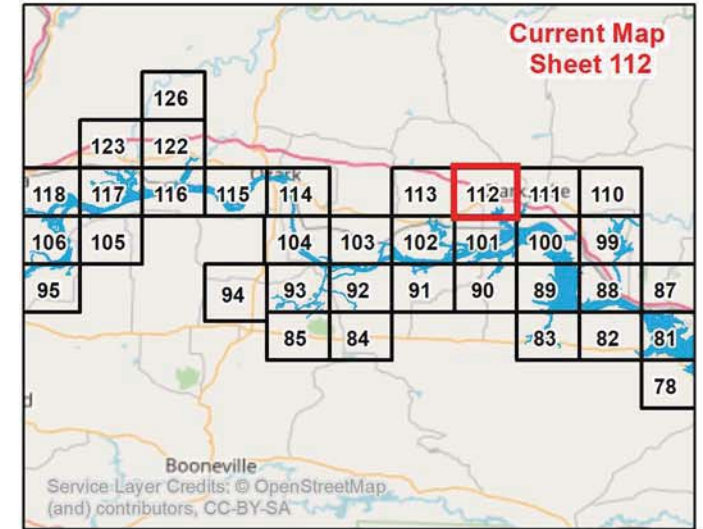
FLOWAGE EASEMENT

LAND AND WATER CLASSIFICATIONS


- LOW DENSITY RECREATION
- WILDLIFE MANAGEMENT
- FISH AND WILDLIFE SANCTUARY (WATER)
- OPEN RECREATION (WATER)

Legend

- Streams/Rivers
- Roads
- State Highway
- US Highway
- Interstate
- City Park
- Counties



MASTER PLAN MKARNS



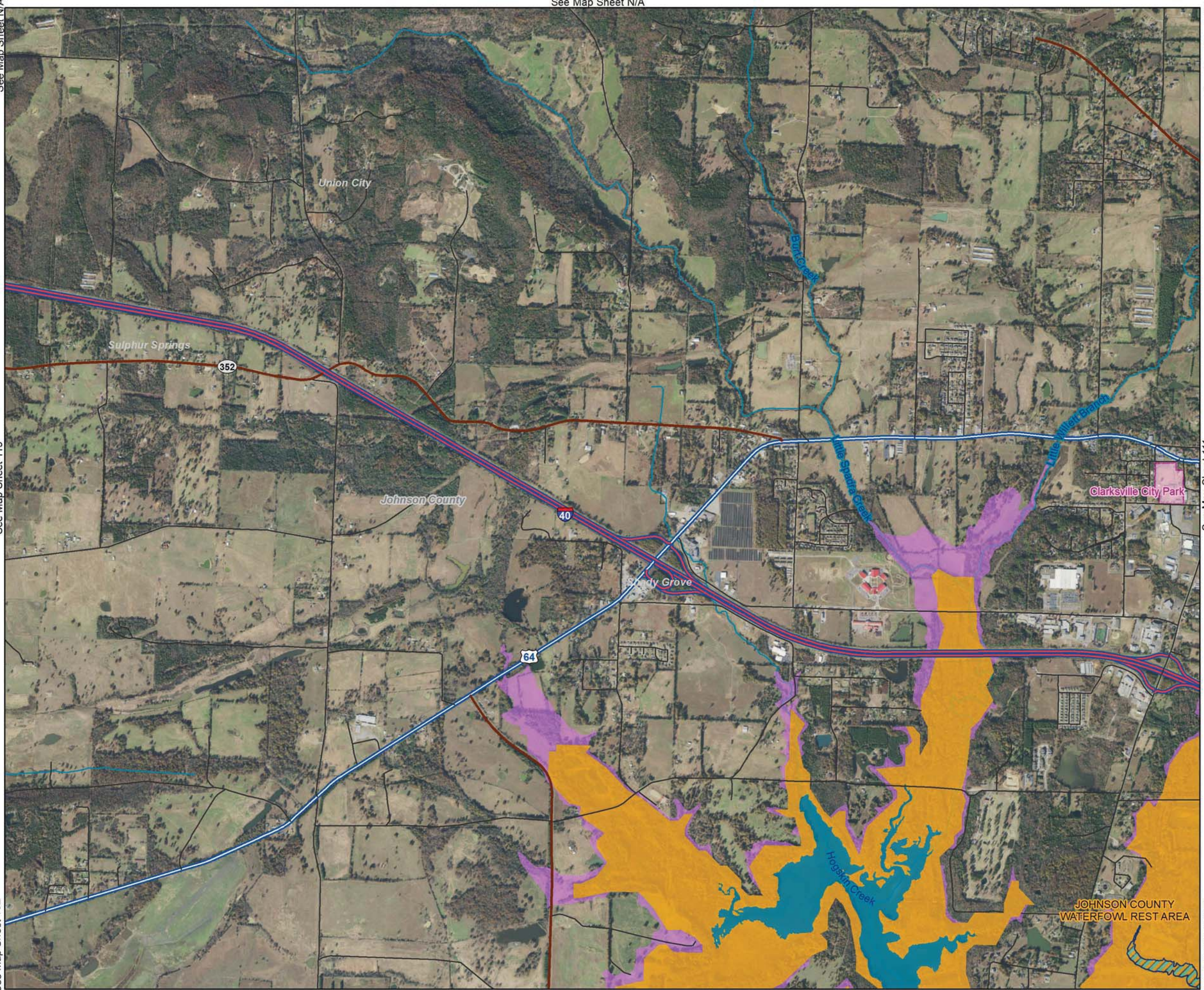
See Map Sheet 113

See Map Sheet 111

See Map Sheet 102

See Map Sheet 100

See Map Sheet 101



See Map Sheet N/A

See Map Sheet N/A

See Map Sheet N/A

LAND AND WATER CLASSIFICATIONS AND EASEMENTS

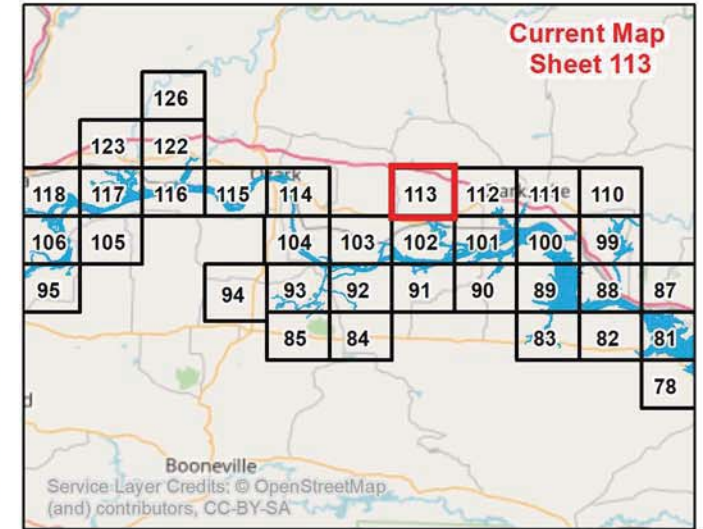
FLOWAGE EASEMENT

LAND AND WATER CLASSIFICATIONS


- LOW DENSITY RECREATION
- WILDLIFE MANAGEMENT
- OPEN RECREATION (WATER)

Legend

- Streams/Rivers
- Roads
- State Highway
- US Highway
- Interstate
- Counties



MASTER PLAN MKARNS



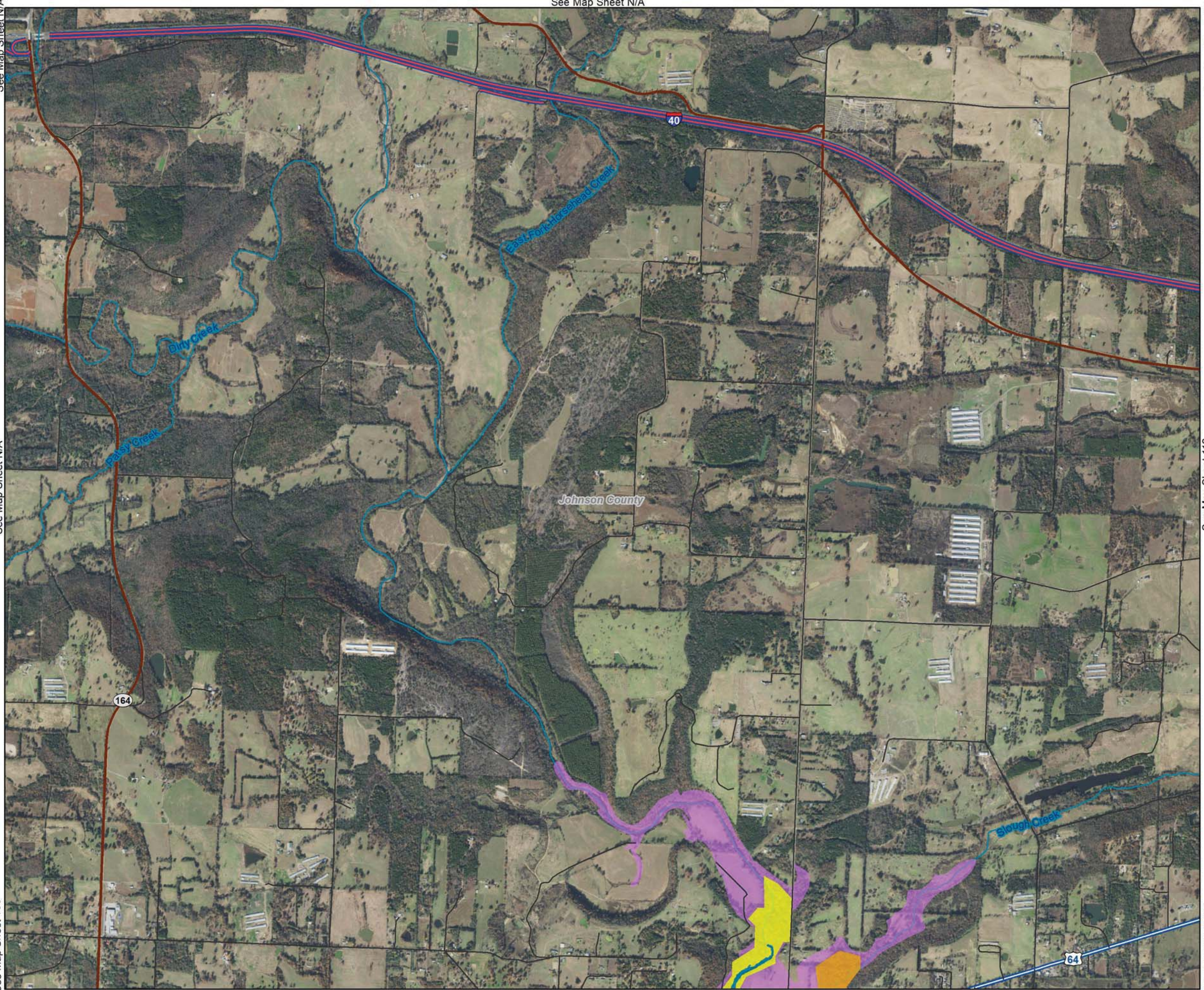
See Map Sheet N/A

See Map Sheet 112

See Map Sheet 103

See Map Sheet 101

See Map Sheet 102



See Map Sheet N/A

See Map Sheet N/A

See Map Sheet N/A

See Map Sheet 115

See Map Sheet N/A

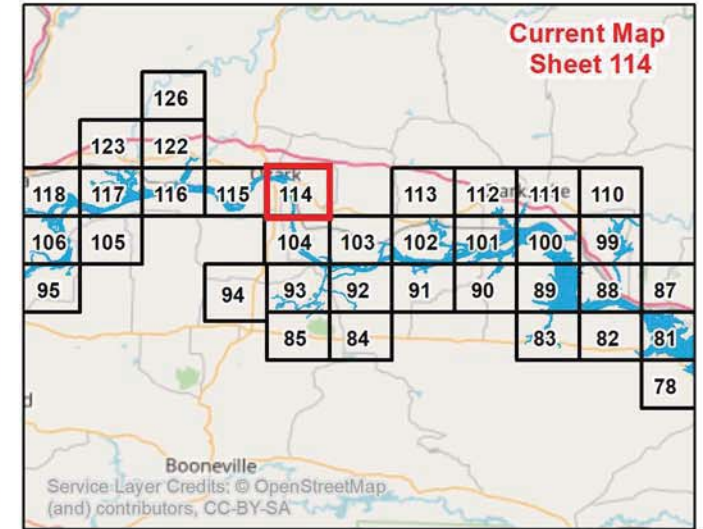
See Map Sheet 104

See Map Sheet 103

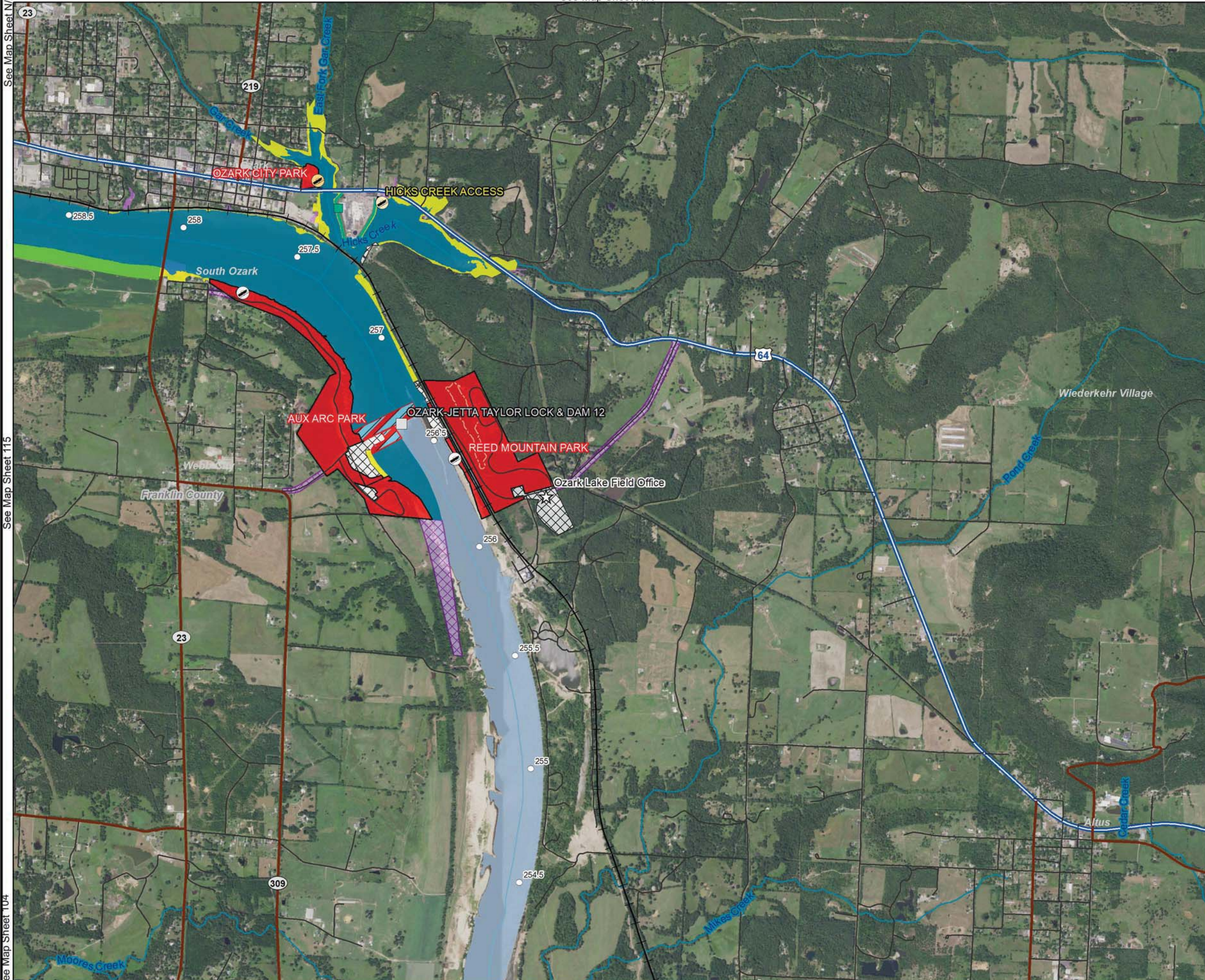

LAND AND WATER CLASSIFICATIONS AND EASEMENTS

- OPERATION EASEMENT
- FLOWAGE EASEMENT
- LAND AND WATER CLASSIFICATIONS**
- HIGH DENSITY RECREATION
- LOW DENSITY RECREATION
- ENVIRONMENTALLY SENSITIVE
- PROJECT OPERATIONS
- RESTRICTED (WATER)
- OPEN RECREATION (WATER)

- Legend**
- Navigation Mile
 - Levee Pump Station
 - Lock And Dams
 - USACE Office Location
 - Corps Operated Boat Ramp
 - AGFC Operated Boat Ramp
 - City Operated Boat Ramp
 - Recreation Trail
 - Levee
 - Streams/Rivers
 - Roads
 - State Highway
 - US Highway
 - Rail Roads
 - Counties
 - MKARNS



MASTER PLAN MKARNS



See Map Sheet 104

See Map Sheet 122

See Map Sheet 116

See Map Sheet N/A

See Map Sheet N/A

See Map Sheet N/A

See Map Sheet N/A

See Map Sheet 114

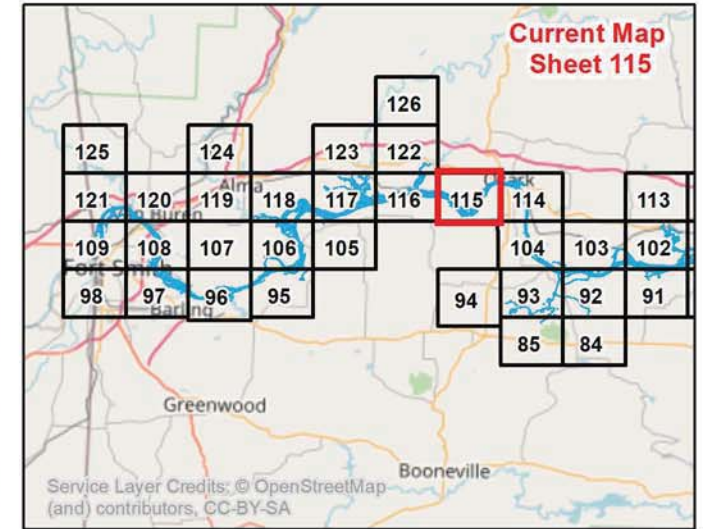
See Map Sheet 104

LAND AND WATER CLASSIFICATIONS AND EASEMENTS

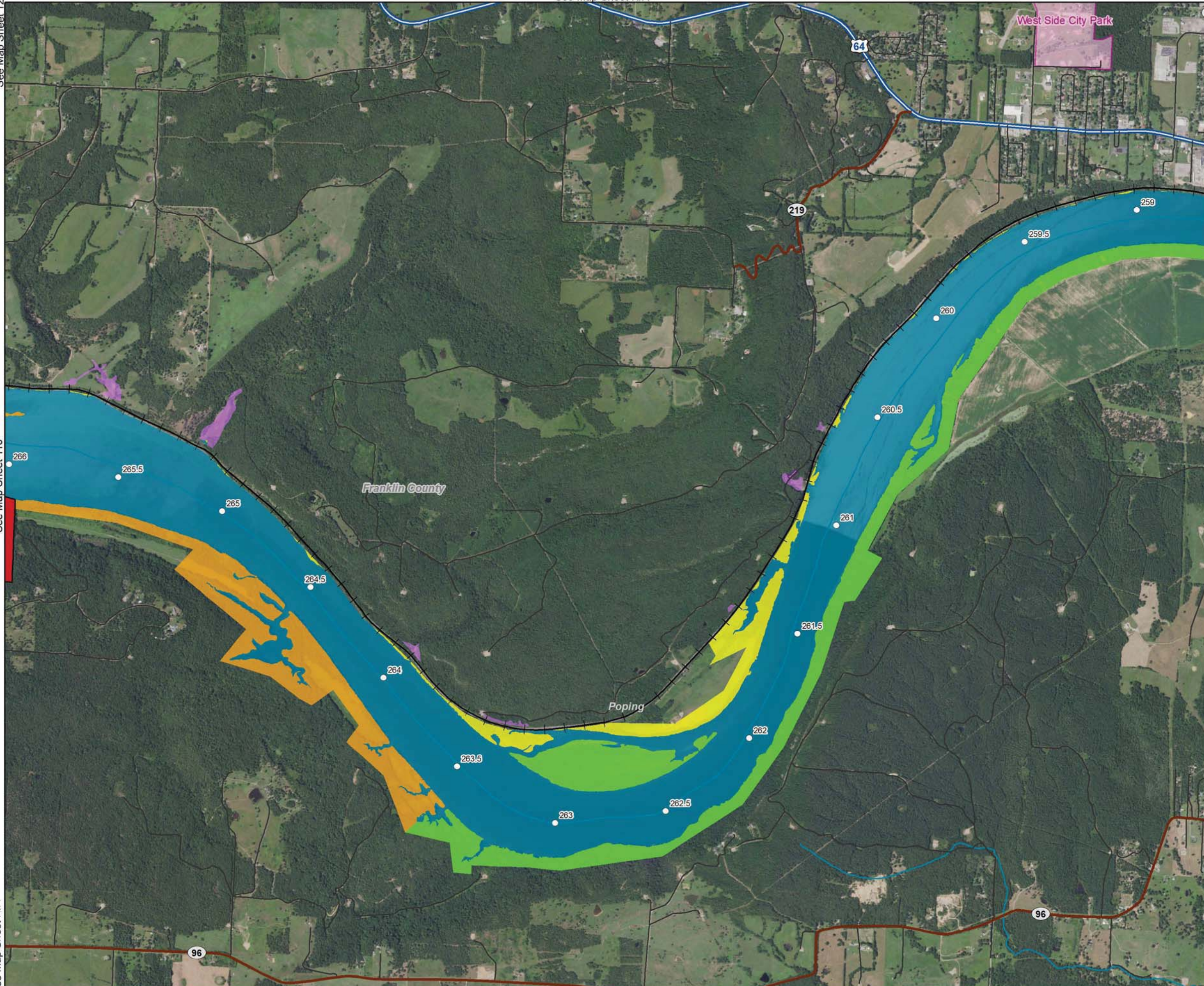
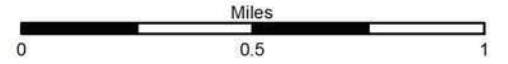
 OPERATION EASEMENT
 FLOWAGE EASEMENT
LAND AND WATER CLASSIFICATIONS
 HIGH DENSITY RECREATION
 LOW DENSITY RECREATION
 WILDLIFE MANAGEMENT
 ENVIRONMENTALLY SENSITIVE
 OPEN RECREATION (WATER)

Legend

-  Navigation Mile
-  Streams/Rivers
-  Roads
-  State Highway
-  US Highway
-  Rail Roads
-  City Park
-  Counties



MASTER PLAN MKARNS



See Map Sheet 123

See Map Sheet 122

See Map Sheet N/A

See Map Sheet 117

See Map Sheet 115

See Map Sheet 105

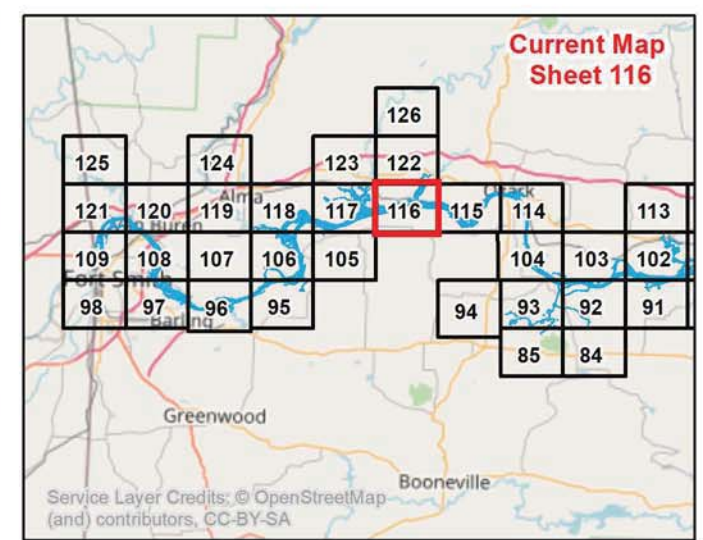
See Map Sheet N/A

LAND AND WATER CLASSIFICATIONS AND EASEMENTS

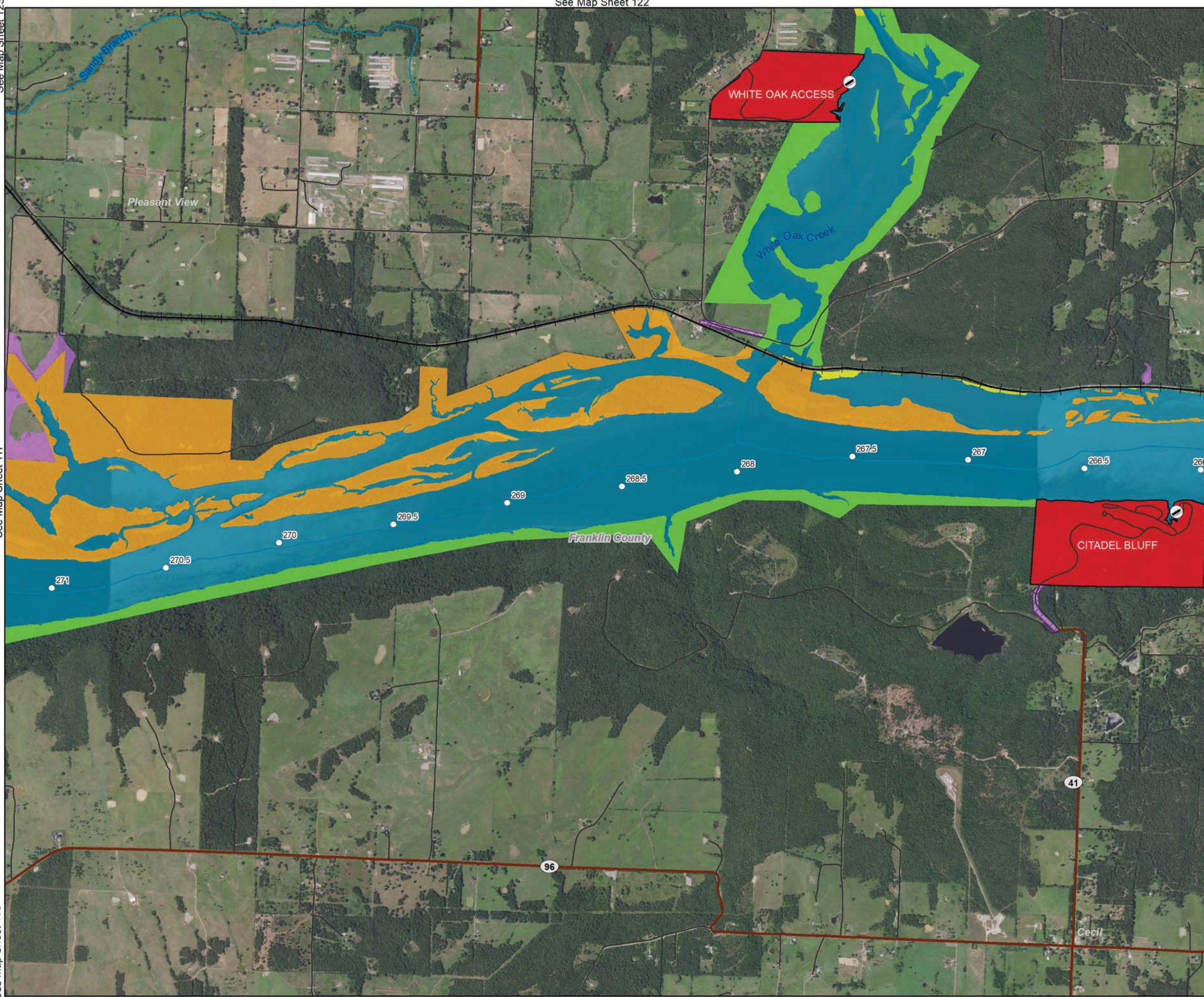

 OPERATION EASEMENT
 FLOWAGE EASEMENT
LAND AND WATER CLASSIFICATIONS
 HIGH DENSITY RECREATION
 LOW DENSITY RECREATION
 WILDLIFE MANAGEMENT
 ENVIRONMENTALLY SENSITIVE
 OPEN RECREATION (WATER)

Legend

-  Navigation Mile
-  Corps Operated Boat Ramp
-  Streams/Rivers
-  Roads
-  State Highway
-  Rail Roads
-  Counties



MASTER PLAN MKARNS



See Map Sheet N/A

See Map Sheet N/A

See Map Sheet 123

See Map Sheet 122

See Map Sheet 118








See Map Sheet 116

See Map Sheet 106






See Map Sheet 105

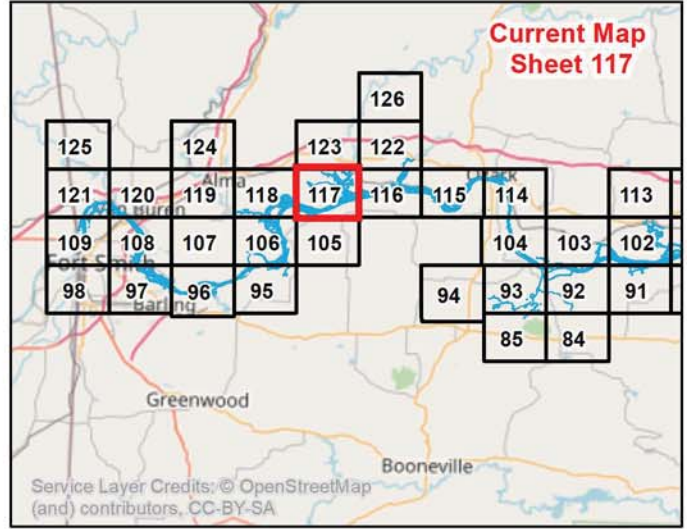
See Map Sheet N/A

LAND AND WATER CLASSIFICATIONS AND EASEMENTS

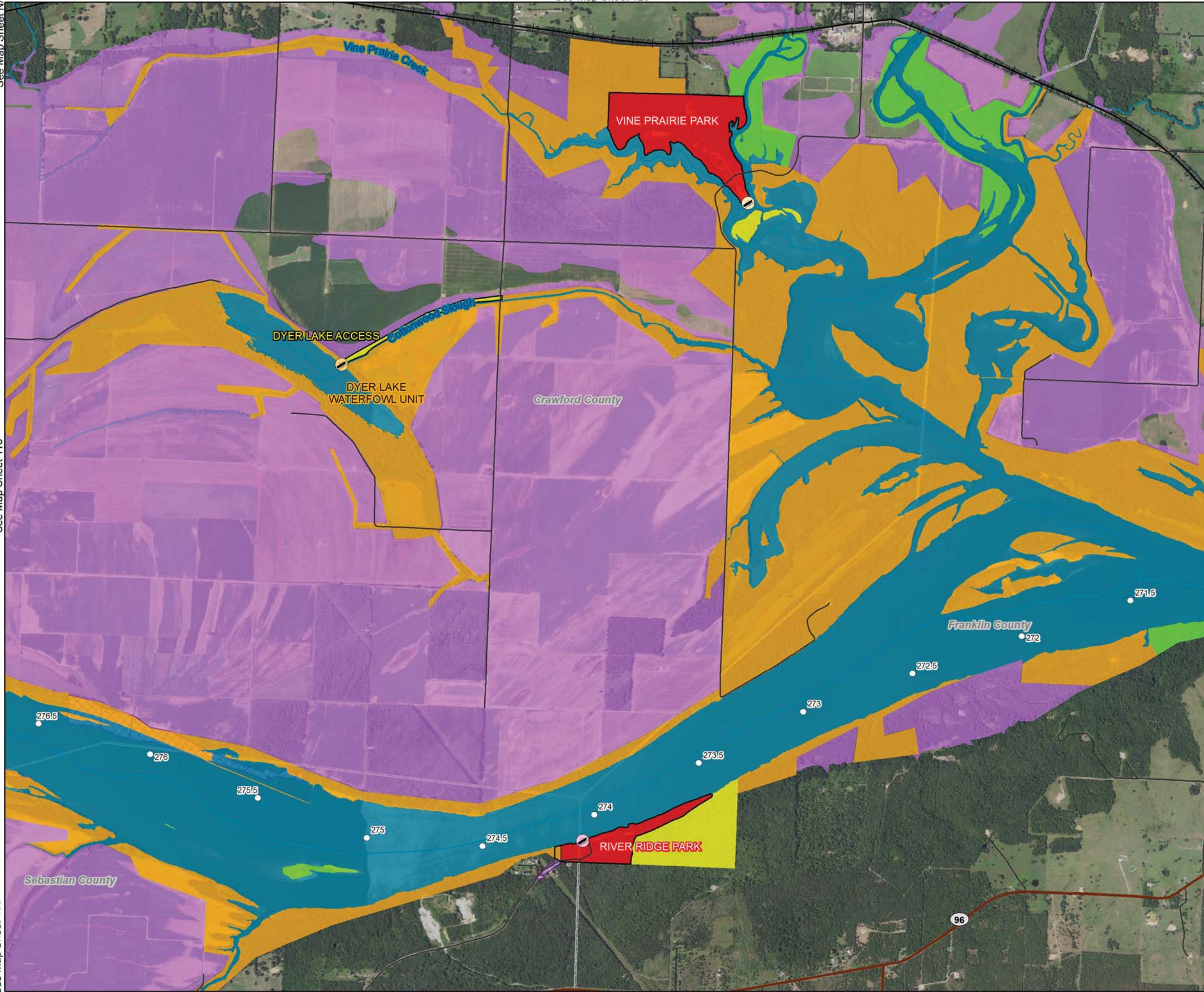

 OPERATION EASEMENT
 FLOWAGE EASEMENT
LAND AND WATER CLASSIFICATIONS
 HIGH DENSITY RECREATION
 LOW DENSITY RECREATION
 WILDLIFE MANAGEMENT
 ENVIRONMENTALLY SENSITIVE
 OPEN RECREATION (WATER)

Legend

-  Navigation Mile
-  AGFC Operated Boat Ramp
-  City Operated Boat Ramp
-  Privately Operated Boat Ramp
-  Streams/Rivers
-  Roads
-  State Highway
-  Rail Roads
-  Counties



MASTER PLAN MKARNS



See Map Sheet 124

See Map Sheet N/A

See Map Sheet 123

See Map Sheet 119












See Map Sheet 117

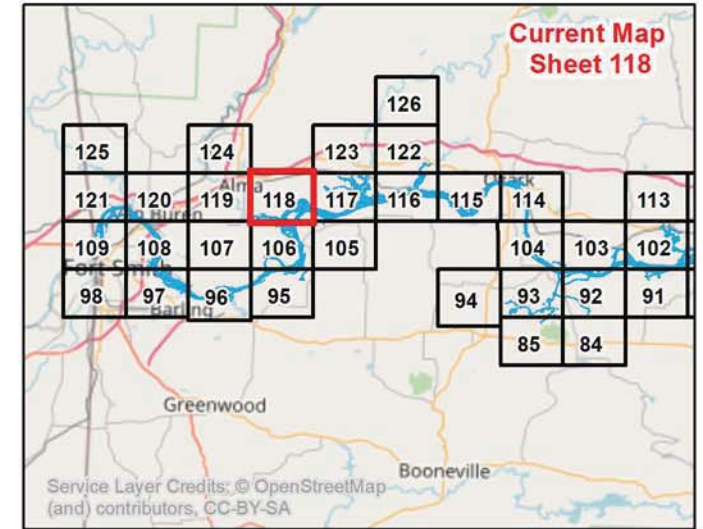
See Map Sheet 107

See Map Sheet 105

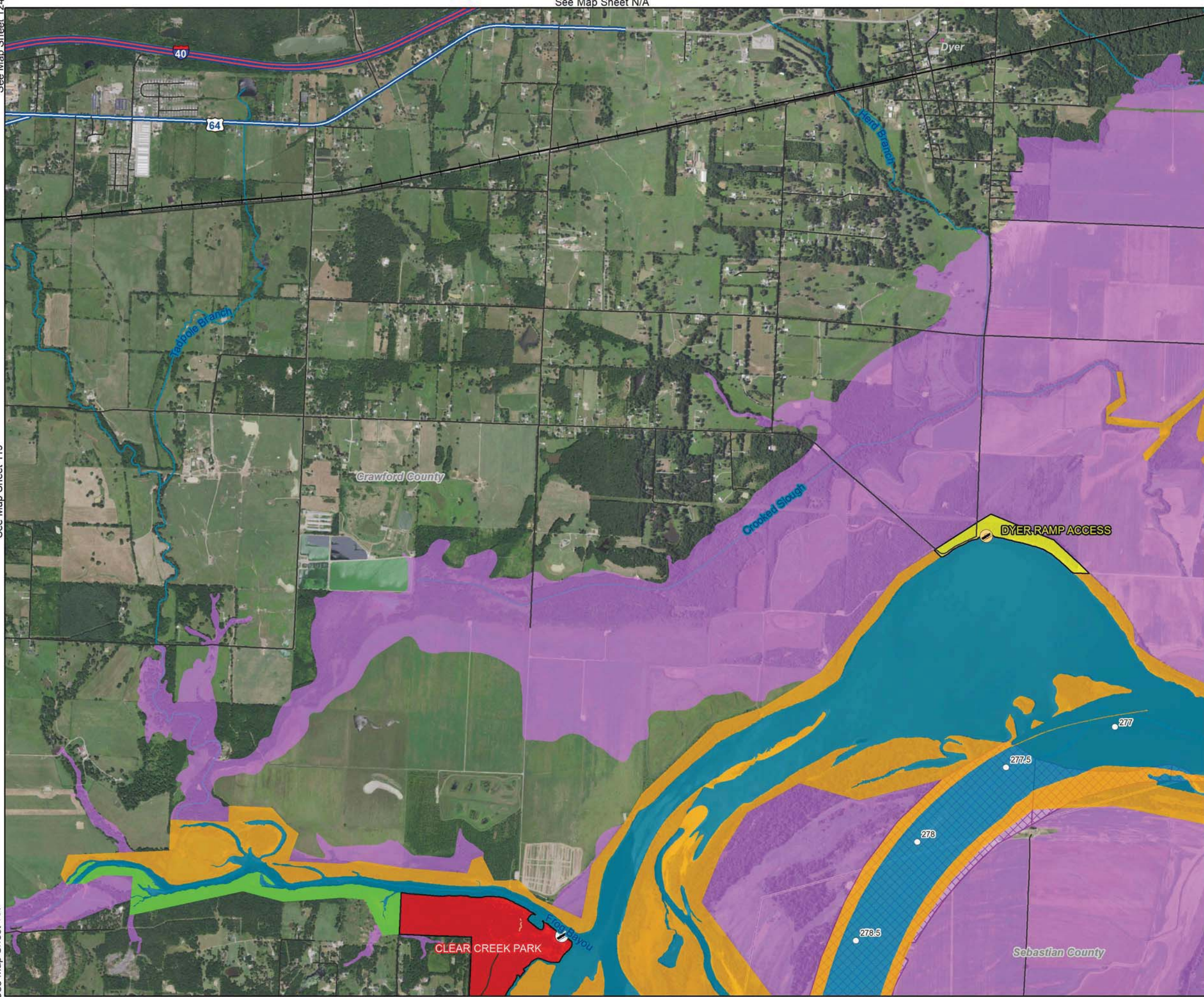

LAND AND WATER CLASSIFICATIONS AND EASEMENTS

-  OPERATION EASEMENT
-  FLOWAGE EASEMENT
- LAND AND WATER CLASSIFICATIONS**
-  HIGH DENSITY RECREATION
-  LOW DENSITY RECREATION
-  WILDLIFE MANAGEMENT
-  ENVIRONMENTALLY SENSITIVE
-  OPEN RECREATION (WATER)

- Legend**
-  Navigation Mile
 -  Corps Operated Boat Ramp
 -  AGFC Operated Boat Ramp
 -  Recreation Trail
 -  Streams/Rivers
 -  Roads
 -  US Highway
 -  Interstate
 -  Rail Roads
 -  City Park
 -  Counties



MASTER PLAN MKARNS



See Map Sheet N/A

See Map Sheet 120

See Map Sheet 108

See Map Sheet 124

See Map Sheet N/A

See Map Sheet 118

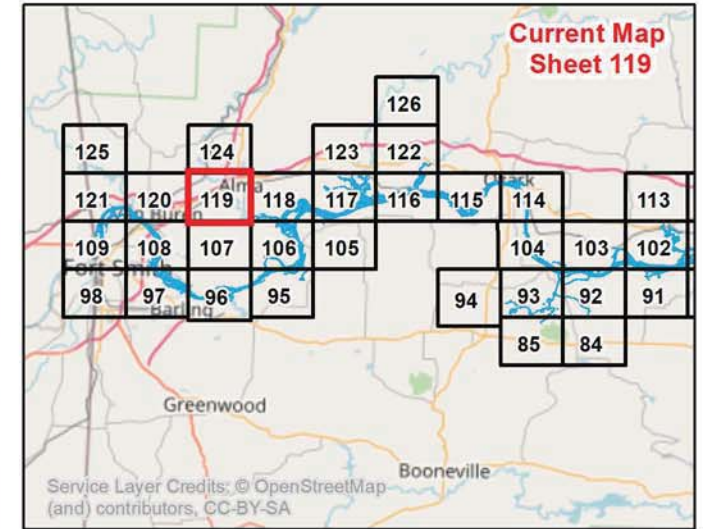
See Map Sheet 106

LAND AND WATER CLASSIFICATIONS AND EASEMENTS

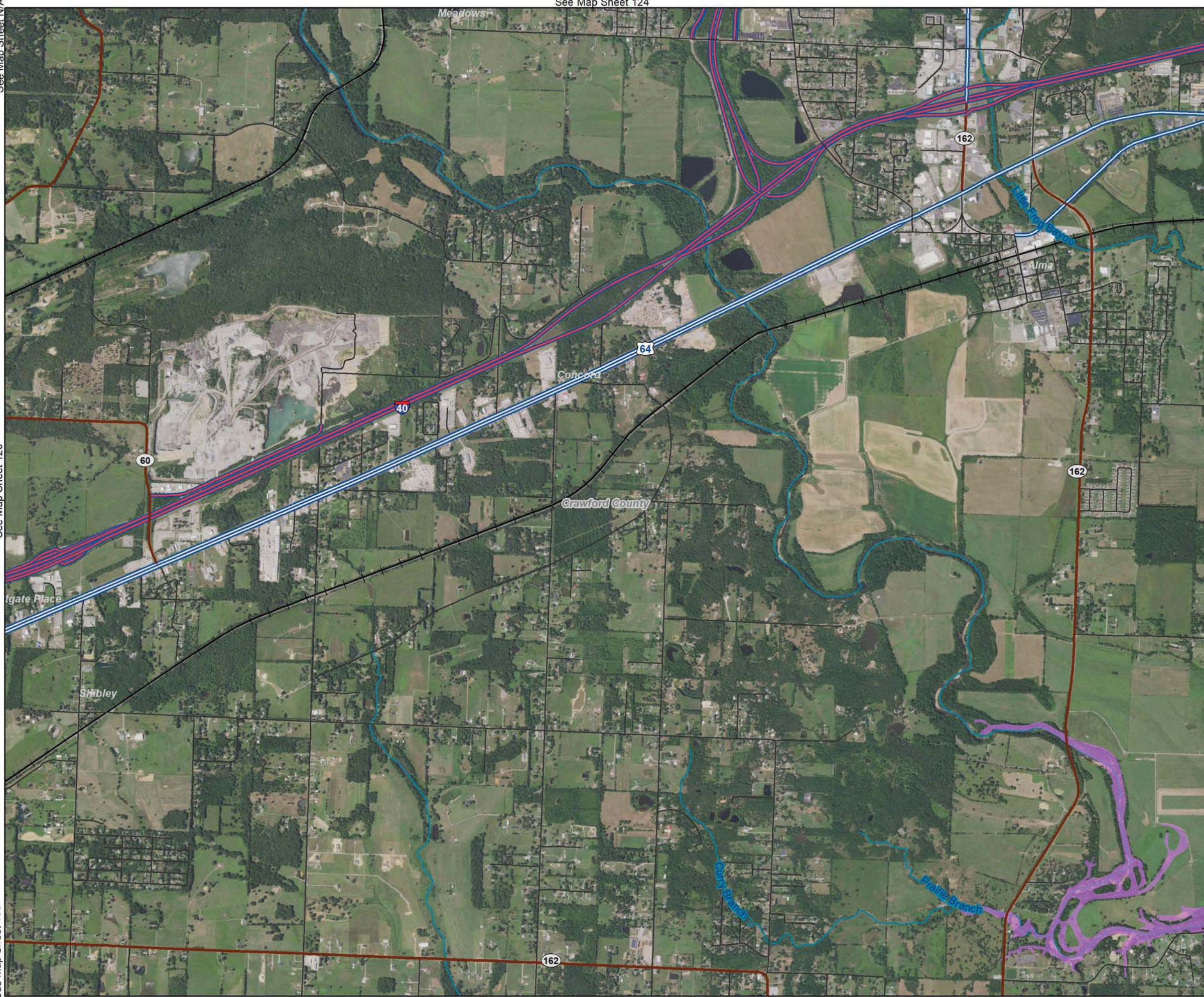

 FLOWAGE EASEMENT

Legend

-  Streams/Rivers
-  Roads
-  State Highway
-  US Highway
-  Interstate
-  Rail Roads
-  Counties



MASTER PLAN MKARNS





















See Map Sheet 125

See Map Sheet N/A

See Map Sheet 124

LAND AND WATER CLASSIFICATIONS AND EASEMENTS

-  OPERATION EASEMENT
-  FLOWAGE EASEMENT
- LAND AND WATER CLASSIFICATIONS**
-  HIGH DENSITY RECREATION
-  LOW DENSITY RECREATION
-  OPEN RECREATION (WATER)

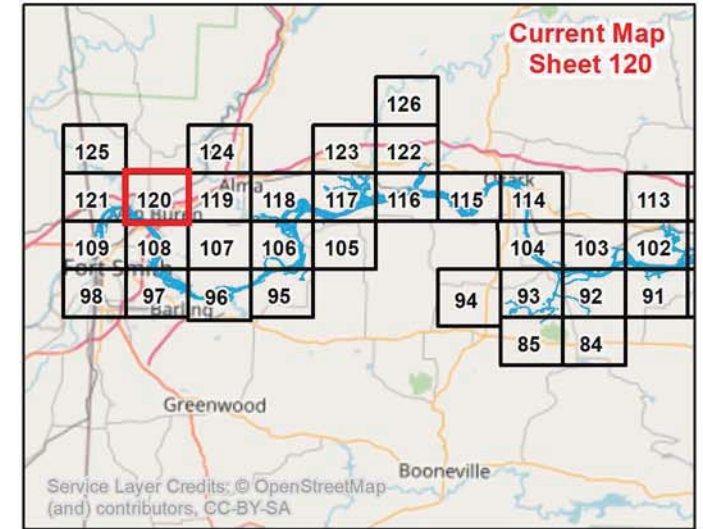
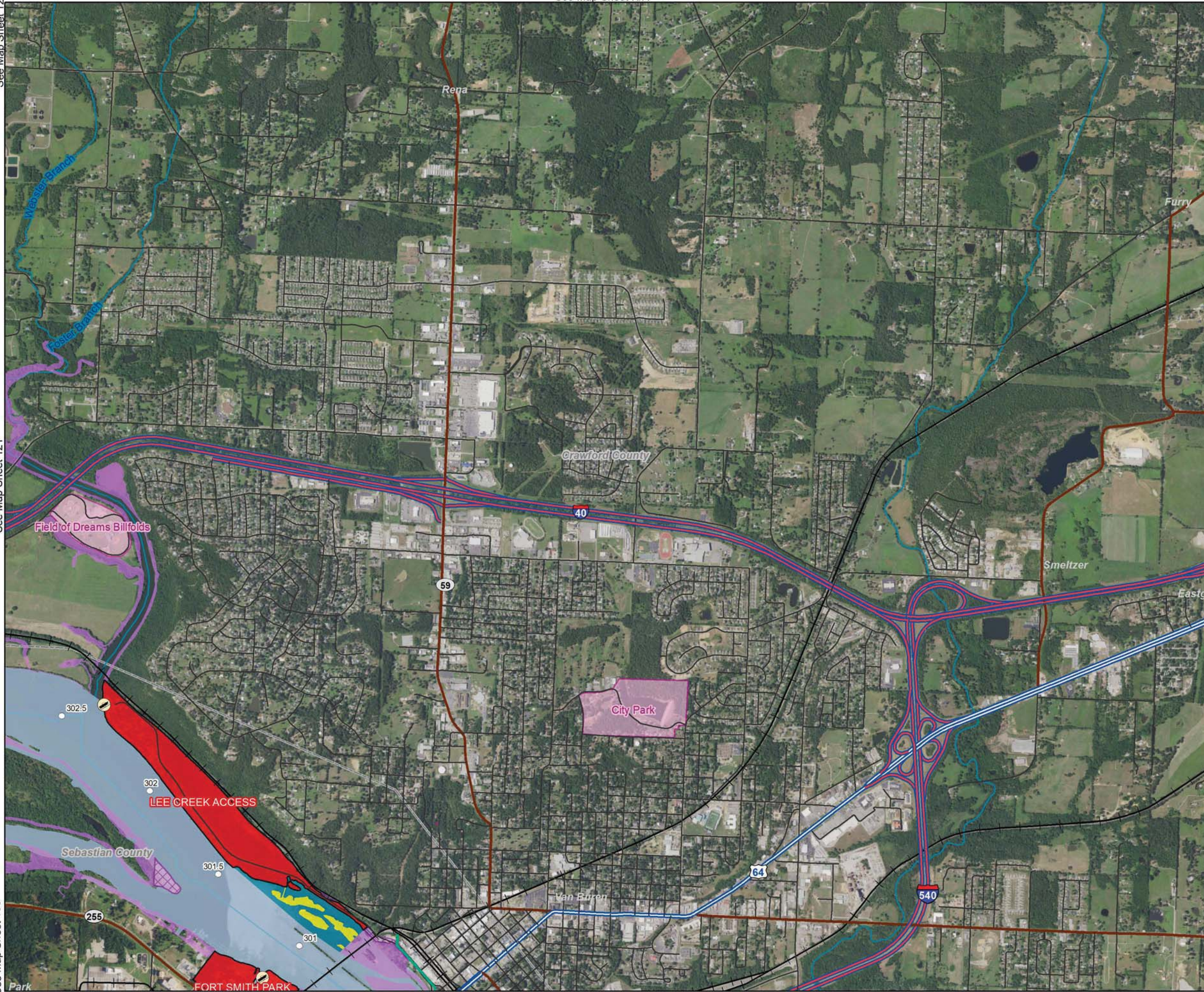
- Legend**
-  Navigation Mile
 -  City Operated Boat Ramp
 -  Recreation Trail
 -  Levee
 -  Streams/Rivers
 -  Roads
 -  State Highway
 -  US Highway
 -  Interstate
 -  Rail Roads
 -  City Park
 -  Counties
 -  MKARNS

See Map Sheet 119

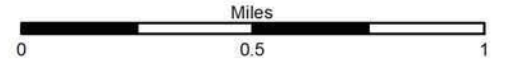
See Map Sheet 107

See Map Sheet 121

See Map Sheet 109



MASTER PLAN MKARNS



See Map Sheet 108

See Map Sheet N/A

See Map Sheet N/A

See Map Sheet N/A

See Map Sheet 125

See Map Sheet N/A

See Map Sheet 120










See Map Sheet 108

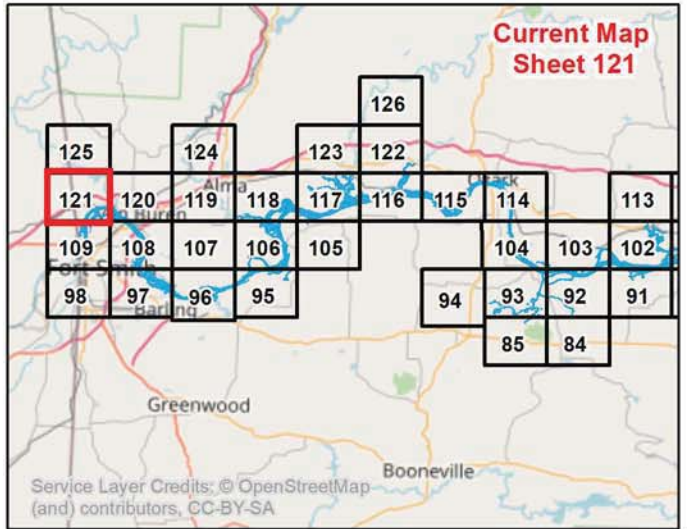
See Map Sheet 109

LAND AND WATER CLASSIFICATIONS AND EASEMENTS


 OPERATION EASEMENT
 FLOWAGE EASEMENT

Legend

-  Navigation Mile
-  Levee
-  Streams/Rivers
-  Roads
-  State Highway
-  Interstate
-  Rail Roads
-  Counties
-  MKARNS



MASTER PLAN MKARNS



See Map Sheet N/A

See Map Sheet 126

See Map Sheet N/A

See Map Sheet 123

See Map Sheet N/A

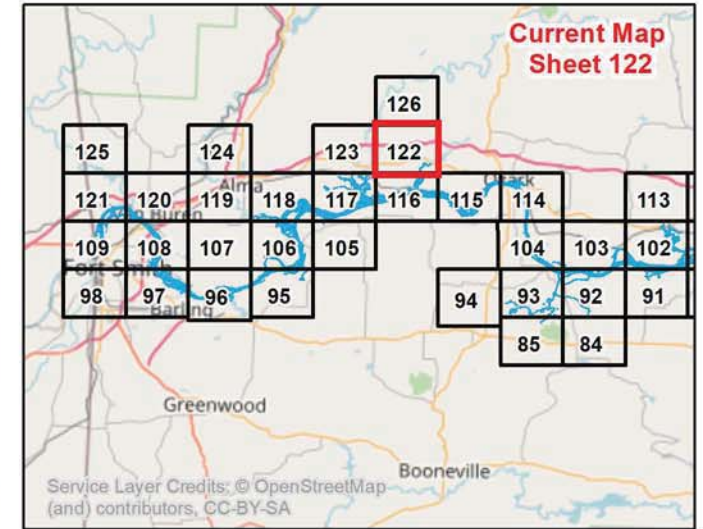
See Map Sheet 117

See Map Sheet 115

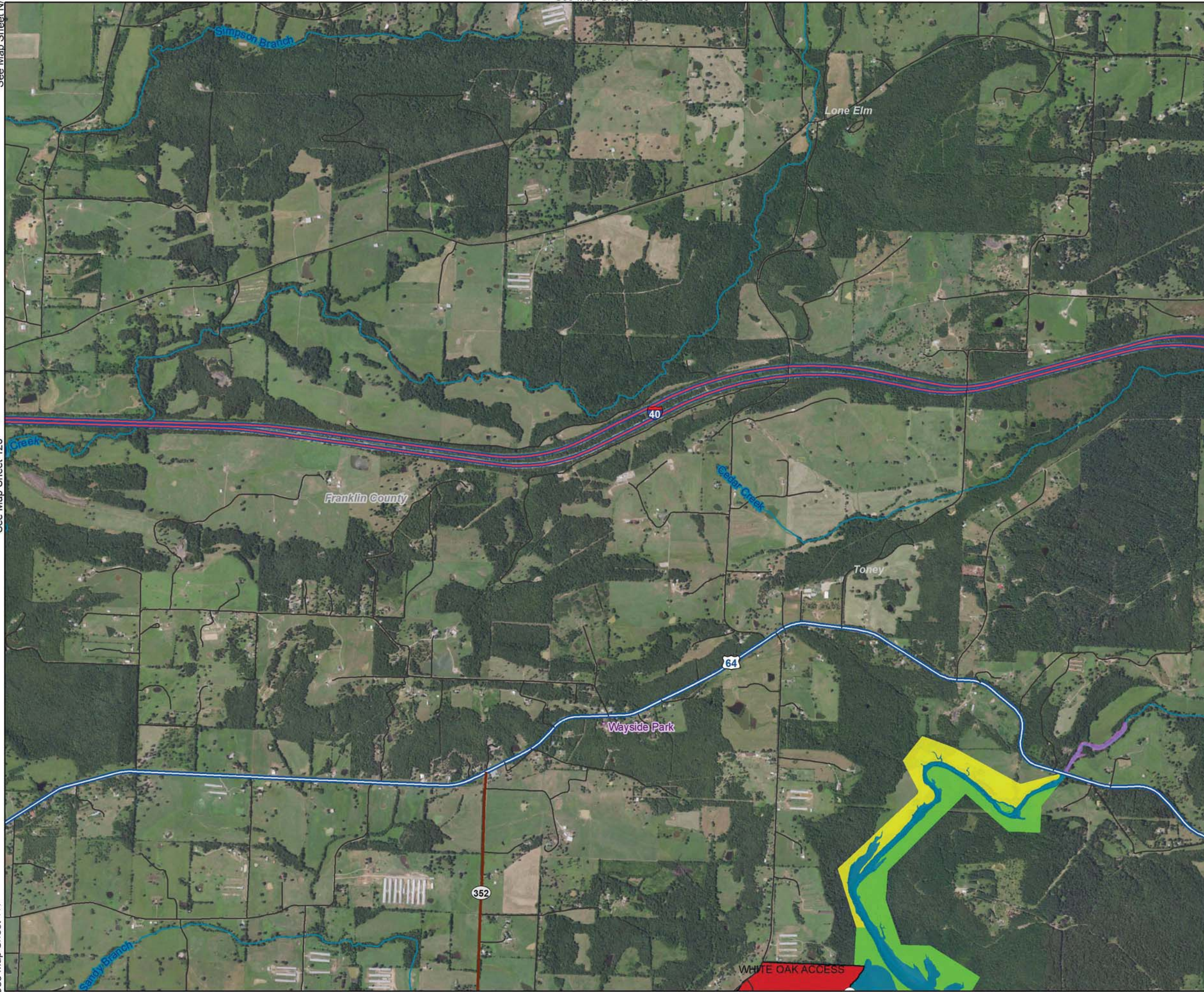

LAND AND WATER CLASSIFICATIONS AND EASEMENTS

- FLOWAGE EASEMENT
- LAND AND WATER CLASSIFICATIONS**
- HIGH DENSITY RECREATION
- LOW DENSITY RECREATION
- ENVIRONMENTALLY SENSITIVE
- OPEN RECREATION (WATER)

- Legend**
- Corps Operated Boat Ramp
 - Streams/Rivers
 - Roads
 - State Highway
 - US Highway
 - Interstate
 - Wayside Park
 - Counties



MASTER PLAN MKARNS



See Map Sheet 116

See Map Sheet N/A

See Map Sheet N/A

See Map Sheet 118

See Map Sheet N/A

See Map Sheet 126

See Map Sheet 122

See Map Sheet 116

LAND AND WATER CLASSIFICATIONS AND EASEMENTS

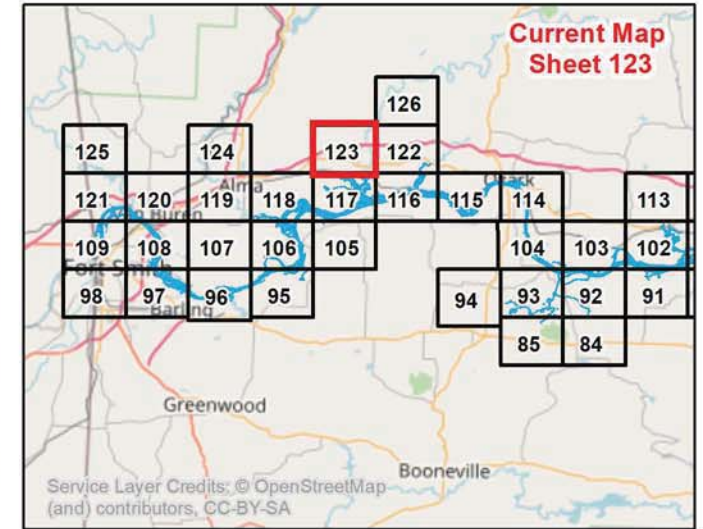
FLOWAGE EASEMENT

LAND AND WATER CLASSIFICATIONS

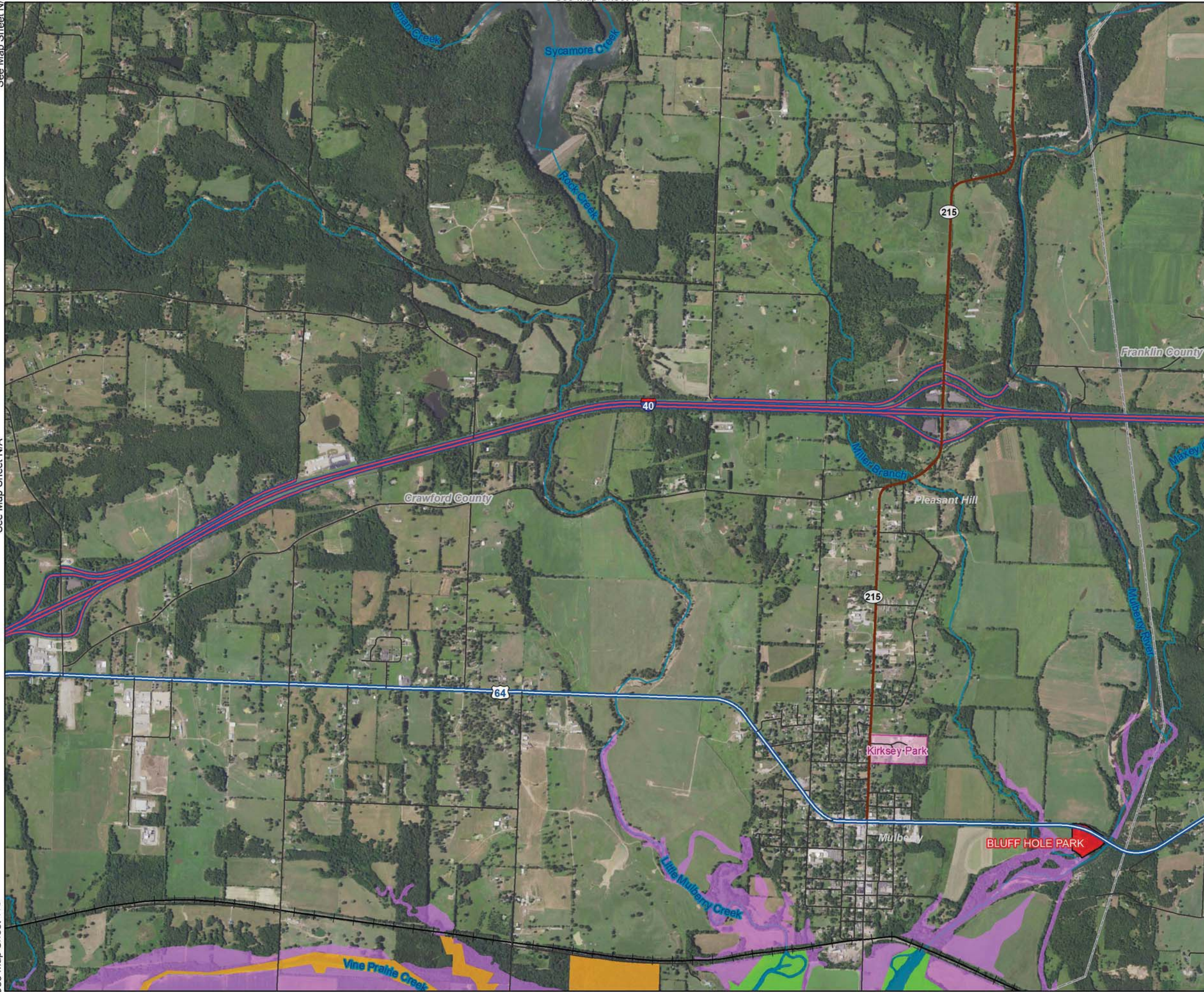
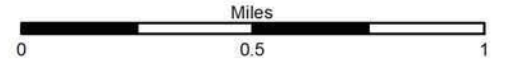
- █ HIGH DENSITY RECREATION
- █ WILDLIFE MANAGEMENT
- █ ENVIRONMENTALLY SENSITIVE
- █ OPEN RECREATION (WATER)

Legend

- Streams/Rivers
- Roads
- State Highway
- US Highway
- Interstate
- + Rail Roads
- █ City Park
- Counties



MASTER PLAN MKARNS



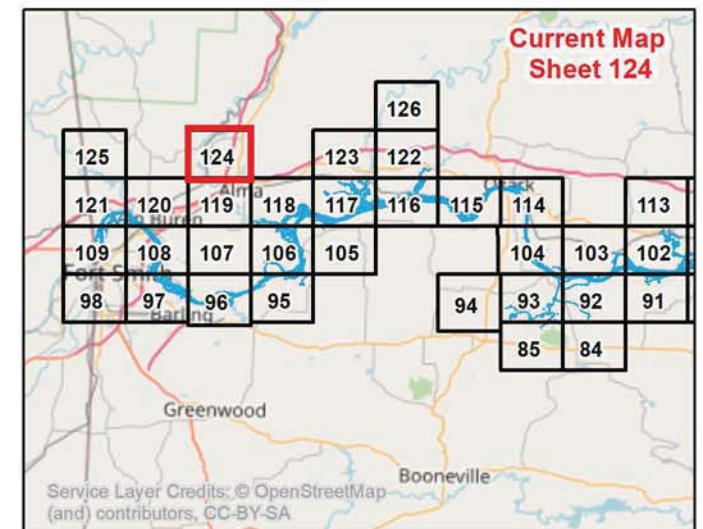
See Map Sheet 117

LAND AND WATER CLASSIFICATIONS AND EASEMENTS

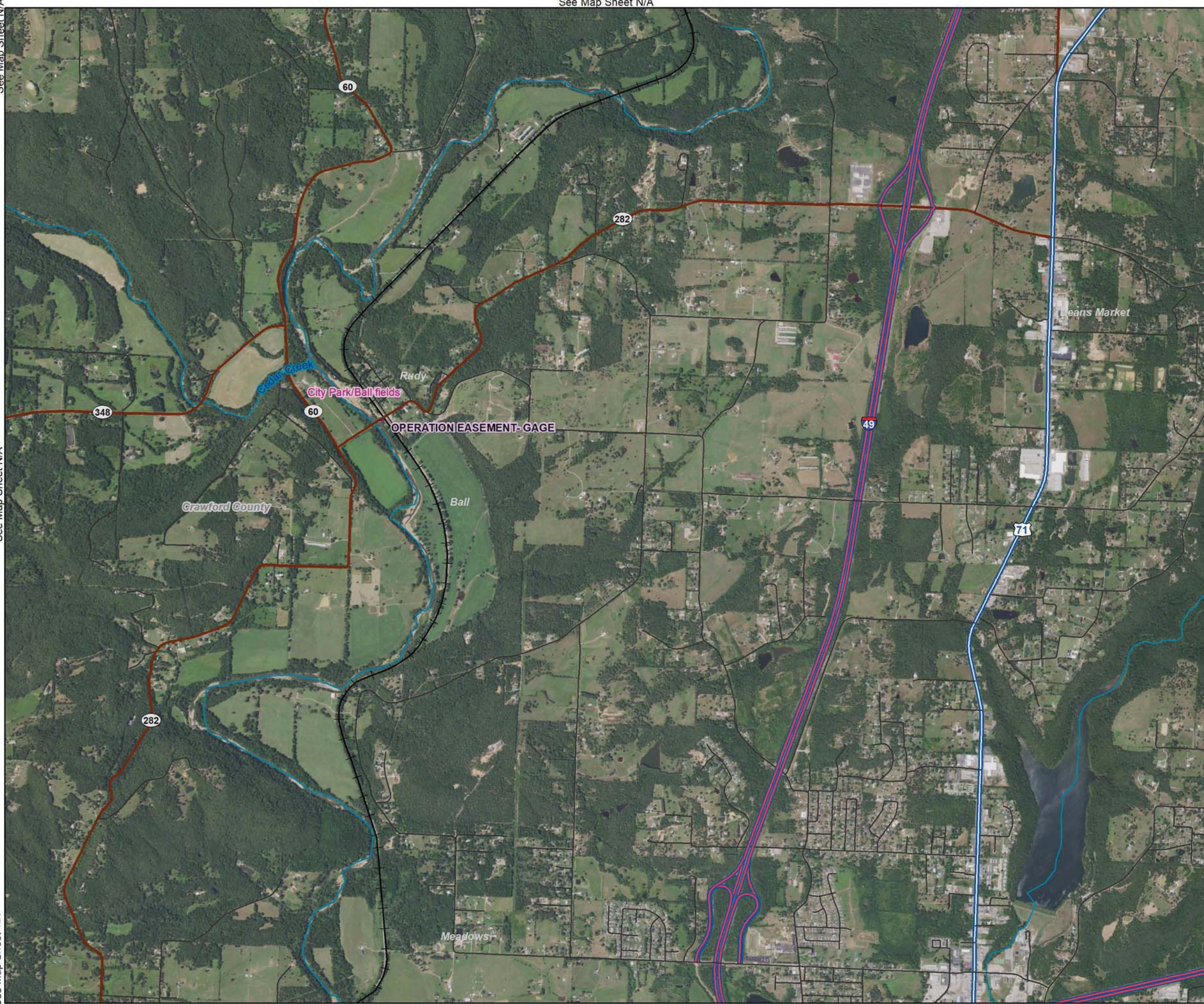

 OPERATION EASEMENT

Legend

-  Streams/Rivers
-  Roads
-  State Highway
-  US Highway
-  Interstate
-  Rail Roads
-  City Park
-  Counties



MASTER PLAN MKARNS



See Map Sheet N/A

See Map Sheet N/A

See Map Sheet N/A

See Map Sheet N/A

See Map Sheet N/A

See Map Sheet N/A

See Map Sheet 120

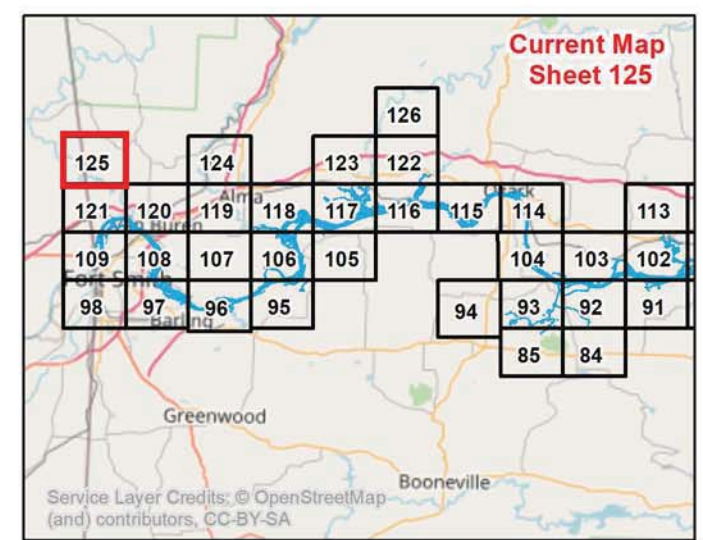
See Map Sheet 121

LAND AND WATER CLASSIFICATIONS AND EASEMENTS


 OPERATION EASEMENT
 FLOWAGE EASEMENT

Legend

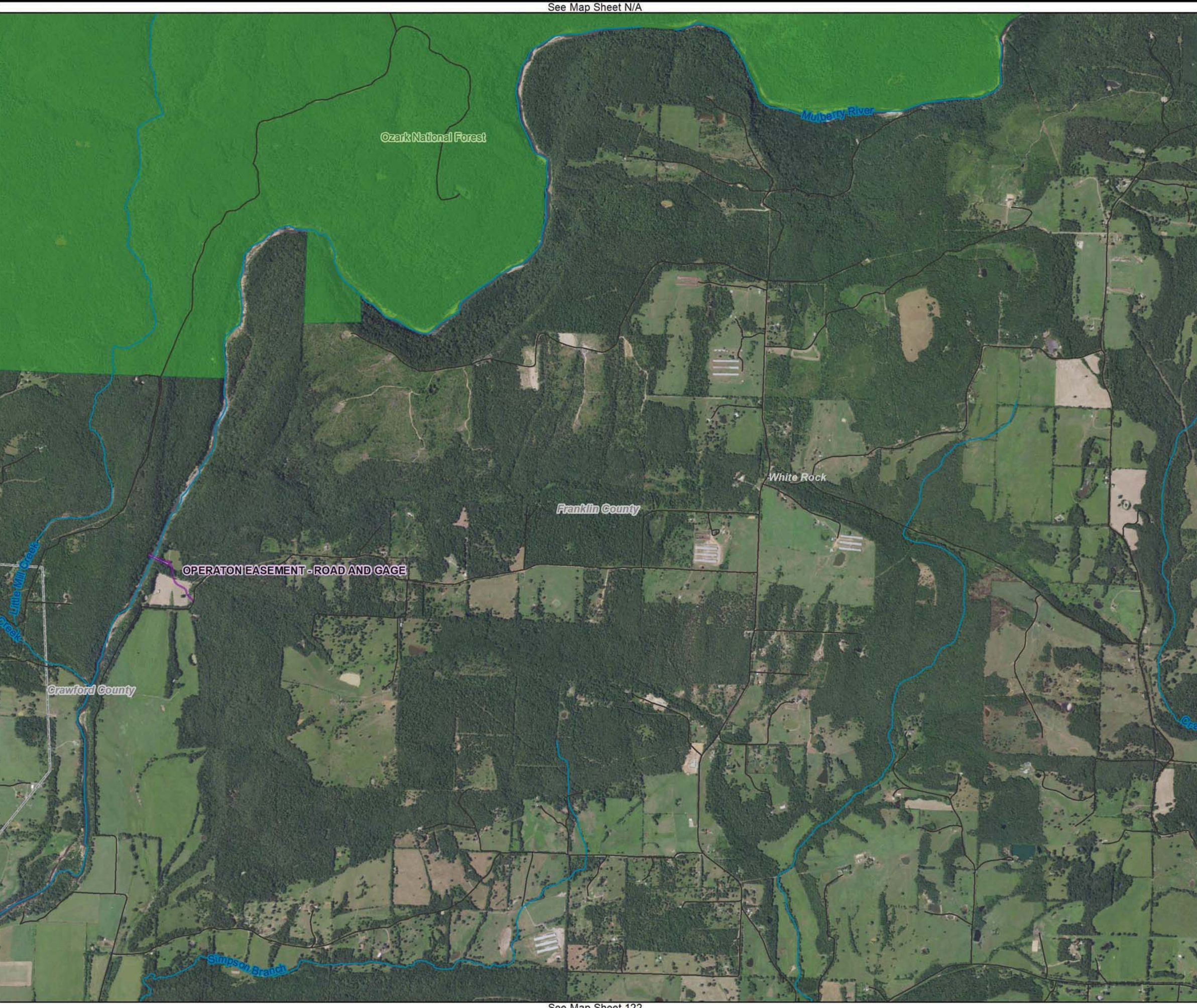
-  Streams/Rivers
-  Roads
-  State Highway
-  Counties



MASTER PLAN MKARNS



See Map Sheet N/A
See Map Sheet N/A
See Map Sheet 123
See Map Sheet 122



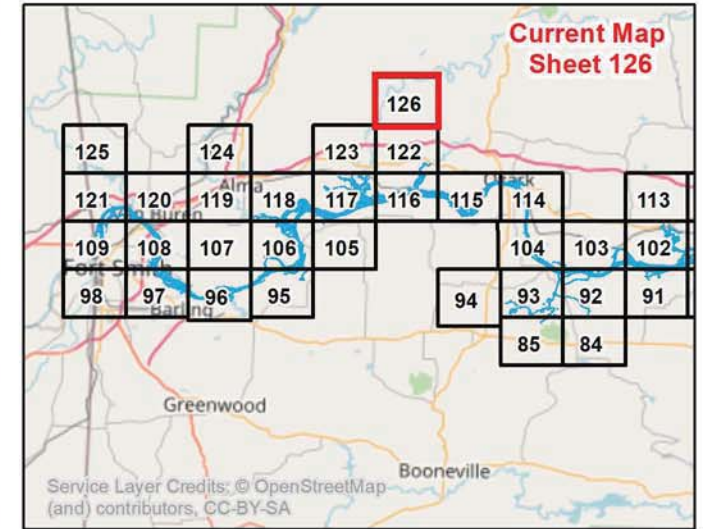
See Map Sheet N/A
See Map Sheet N/A
See Map Sheet N/A
See Map Sheet N/A

LAND AND WATER CLASSIFICATIONS AND EASEMENTS


 OPERATION EASEMENT

Legend

-  Streams/Rivers
-  Roads
-  National Forest
-  Counties



MASTER PLAN MKARNS



 **US ARMY CORPS OF ENGINEERS**
Little Rock District
MKARNS

